

**NOTICE!!**

**These documents have been scanned!**

**Do not place un-scanned documents beneath this notice!**

**Do not remove this notice from this file!**

GPO Jacket No. 560-102  
Print Order 61540  
Rise Business Services, LLC  
Job=AZ15 7/3/2019



Box Number= AZ15146



Claim Begin-End: AMC348645-AMC348646

**1 Initial Receipt**



AZ15146-9

AMC348328-AMC349049

CLAIM INDEX

ELS

DATE PREPARED: April 14, 1998

LEAD OWNER: Bruce M. Lewis  
12306 Old Pomerado Rd., No. 22  
Poway, CA 92064

LEAD AMC NUMBER: AMC 348645  
THRU  
ENDING AMC NUMBER: AMC 348646

AMC NUMBER	*CLOSURE DECISION	CLAIM NAME	LOCATORS OF RECORD
AMC 348645		LMC #3	BRUCE M. LEWIS RENAY L. LEWIS PHIL ANDEWS CHARLENE ANDREWS VAN CHAMBERS GAY CHAMBERS JEREMY CHAMBERS KRIS CHAMBERS MATTHEW CHAMBERS
AMC 348646		LMC #4	" " " " " " " " "

\*FOR BLM PURPOSE ONLY

UNITED STATES  
DEPARTMENT OF THE INTERIOR  
BUREAU OF LAND MANAGEMENT

RECEIPT AND ACCOUNTING ADVICE

NO. 2388318 04

*File M.C.  
12-9-97*

TC/AZ 12/04/97

Subject: LOCATION & SERVICE FEE 1998 2 7 11 50.00  
 Applicant: CLAIM MAINTENANCE FEE 1998 - 2 2 7 12 20.00  
 BRUCE LEWIS 2 7 13 200.00  
 12306 OLD POMERADO RD NO 22  
 POWAY CA 92064

Remitter: CK 3676  
619 679-6942

ENTERED IN COMPUTER

DEC 15 1997 *[Signature]*

Assignor:

LEASE MANAGEMENT DATA  NEW  UPDATE  PAYMENT

ORIGINAL SERIAL NO.	ASG.	TYPE	ST.	CTY.	FUND SYMBOL	ACRES/UNITS	RATE
AMC 348645-348646							

AMOUNT	ANV. DATE	EXP. DATE	BILL CYC.	S/C	DISTRICT	NEXT BILL	MISC. DATA	U of M	ACTUAL UNITS

ASSIGNMENT SERIAL NO.	ASG.	TYPE	ST.	CTY.	FUND SYMBOL	ACRES/UNITS	RATE

AMOUNT	ANV. DATE	EXP. DATE	BILL CYC.	S/C	DISTRICT	NEXT BILL	MISC. DATA	U of M	ACTUAL UNITS

APPLY REMITTANCE

ACTION	FUND SYMBOL	CTY.	AMOUNT
FILING FEE			
RENTAL			
UNEARNED			
REFUND			
TOTAL			
AMOUNT DUE			

Remarks:

BY: \_\_\_\_\_ DATE: \_\_\_\_\_

Lease in Escrow?  
 KGS?  
 Auto Escalates?  
 Auto Renew?

Of Interest?  
 Operating Rights?  
 Operator  
 Bond Filed?

**FOR MMS USE ONLY**

BILLEE NUMBER	FOREST REFUGE
OCS SECTION CODE	

**NOTICE!!**

**These documents have been scanned!**

**Do not place un-scanned documents beneath this notice!**

**Do not remove this notice from this file!**

GPO Jacket No. 560-102  
Print Order 61540  
Rise Business Services, LLC  
Job=AZ15 7/3/2019



Box Number= AZ15146



Claim Begin-End: AMC348645-AMC348646

**2 Correspondence**



AZ15146-9

AMC348328-AMC349049

Amc347247  
348645  
353606

**Death of Claim Owner – Relinquishment of Claim**

STATE OF ARIZONA, COUNTY OF MARICOPA ss:

Charlene Andrews, being duly sworn, according to law, deposes and says:

That she is a citizen of the United States of America, more than 18 years of age and resides at Sun City West, Arizona.

That she is personally acquainted with the following unpatented mining claims which are situated in the La Paz Mining District, La Paz County, Arizona, the BLM AMC serial numbers of which are as follows:

<u>CLAIM NAME</u>	<u>BLM AMC SERIAL NO.</u>
LMC #1	347247
LMC #2	347248
LMC #3	348645
LMC #4	348646
LMC #5	353606

RECEIVED  
BLM AZ REGIONAL OFFICE  
2019 NOV 21 P 2:00  
PHOENIX, ARIZONA

That Charlene Andrews, whose address is 12610 W. Parkwood Drive, AZ is a claim owner of the above-described claims;

That Philip Andrews, husband and fellow claim owner of the above described claims hereby informs the Bureau of Land Management that he has died and has relinquished all interests of said claims to his wife, Charlene Andrews.

This statement is provided at the expressed request of ReAnn Meyers of the Bureau of Land Management in regards to her letter dated 9/30/2019, Return Receipt Requested 9214 8901 9403 831 0310 29.

Dated this Nov 18 - 2019 day of \_\_\_\_\_, 2019

OWNER Charlene Andrews  
Charlene Andrews

STATE OF ARIZONA, COUNTY OF MARICOPA ss:

The foregoing instrument was acknowledged before me

The 18<sup>th</sup> day of Nov, 2019

My Commission Expires: 12-17-2019

[Signature]  
Notary Public

 **JARED PIWINSKI**  
Notary Public - Arizona  
Maricopa County  
Expires 12/17/2019

**CERTIFICATION OF VITAL RECORD**

ORIGINAL  
STATE COPY

STATE OF ARIZONA  
DEPARTMENT OF HEALTH SERVICES-BUREAU OF VITAL RECORDS  
**CERTIFICATE OF DEATH**

State File Number  
**102-2018-052952**

1. DECEDENT'S LEGAL NAME (FIRST, MIDDLE, LAST, SUFFIX) <b>PHILIP, ROYAL, ANDREWS</b>		2. AKA'S (IF ANY)		3. DATE OF DEATH <b>11/21/2018</b>	
4. SEX <b>MALE</b>	5. SOCIAL SECURITY NUMBER		6. DATE OF BIRTH <b>01/31/1924</b>	7. AGE <b>94 YEARS</b>	
8. CITY/TOWN, COUNTY AND ZIP OR LOCATION OF DEATH <b>SUN CITY WEST, MARICOPA, 85375</b>					
9. PLACE OF DEATH (TYPE OF PLACE OF DEATH AND FACILITY NAME/ADDRESS) <b>INPATIENT - BANNER DEL E. WEBB MEDICAL CENTER</b>					
10. BIRTHPLACE (CITY AND STATE OR FOREIGN COUNTRY) <b>ALINE, OKLAHOMA</b>		11. MARITAL STATUS <b>MARRIED</b>		12. NAME OF SURVIVING SPOUSE PRIOR TO FIRST MARRIAGE (FIRST, MIDDLE, LAST, SUFFIX) <b>CHARLENE, BRADLEY</b>	
13. DECEDENT'S USUAL RESIDENCE ADDRESS (STREET, CITY, COUNTY, STATE, ZIP) <b>12610 W PARKWOOD DRIVE, SUN CITY WEST, MARICOPA, AZ, 85375</b>					
14. DECEDENT'S HISPANIC ORIGIN(S): <b>NO, NOT SPANISH/HISPANIC/LATINO</b>		15. DECEDENT'S RACE(S): <b>WHITE</b>		16. EVER IN ARMED FORCES <b>YES</b>	
				17. OCCUPATION <b>UNITED STATES MILITARY</b>	
18. FATHER'S NAME (FIRST, MIDDLE, LAST, SUFFIX) <b>ALVIN, ANDREWS</b>			19. MOTHER'S NAME PRIOR TO FIRST MARRIAGE (FIRST, MIDDLE, LAST, SUFFIX) <b>NELLIE, PEARL, GORMAN</b>		
20. INFORMANT'S NAME (FIRST, MIDDLE, LAST, SUFFIX) <b>CHARLENE, ANDREWS</b>				21. RELATIONSHIP <b>SPOUSE</b>	
22. INFORMANT'S MAILING ADDRESS <b>12610 W PARKWOOD DRIVE, SUN CITY WEST, AZ, 85375</b>					
23. NAME AND ADDRESS OF FUNERAL FACILITY OR RESPONSIBLE PERSON <b>SCIENCE CARE ANATOMICAL 21410 N 19TH AVENUE ##126, PHOENIX, AZ, 85027</b>			24. FUNERAL DIRECTOR'S NAME OR RESPONSIBLE PERSON <b>DAVID, POYNER</b>		25. LICENSE NUMBER <b>F0891</b>
26. METHOD(S) OF DISPOSITION <b>DONATION/CREMATION</b>		27. NAME AND LOCATION OF 1ST DISPOSITION FACILITY <b>SCIENCE CARE ANATOMICAL PHOENIX, AZ, US</b>		28. NAME AND LOCATION OF 2ND DISPOSITION FACILITY <b>PARADISE MEMORIAL CREMATORY, INC. SCOTTSDALE, AZ, US</b>	
<b>MEDICAL CERTIFICATION SECTION CAUSE OF DEATH PART I</b>					
29. A. IMMEDIATE CAUSE OF DEATH <b>ISCHEMIC CARDIOMYOPATHY</b>				30. APPROXIMATE INTERVAL <b>UNKNOWN</b>	
31. B. DUE TO OR AS A CONSEQUENCE OF: <b>CORONARY ARTERY DISEASE</b>				32. APPROXIMATE INTERVAL <b>UNKNOWN</b>	
33. C. DUE TO OR AS A CONSEQUENCE OF:				34. APPROXIMATE INTERVAL	
35. D. DUE TO OR AS A CONSEQUENCE OF:				36. APPROXIMATE INTERVAL	
<b>CAUSE OF DEATH PART II</b>					
37. OTHER SIGNIFICANT CONDITIONS CONTRIBUTING TO THE DEATH BUT NOT RESULTING IN THE UNDERLYING CAUSE GIVEN IN PART I:		38. INJURY? <b>NO</b>	39. INJURY AT WORK?	40. MANNER OF DEATH <b>NATURAL DEATH</b>	
		41. TIME OF DEATH <b>23:50</b>	42. WAS AN AUTOPSY PERFORMED? <b>NO</b>	43. WERE AUTOPSY FINDINGS AVAILABLE TO COMPLETE THE CAUSE OF DEATH?	
<b>CAUSE AND MANNER CERTIFICATION</b>					
TO THE BEST OF MY KNOWLEDGE, THE INFORMATION ABOVE IS CORRECT AND THE DEATH OCCURRED DUE TO THE CAUSE(S) AND MANNER STATED.		44. NAME OF PERSON COMPLETING CAUSE OF DEATH <b>LUIS, L, GONZALEZ, JR.</b>		45. DATE CERTIFIED <b>11/26/2018</b>	
46. CERTIFIER'S ADDRESS <b>275 E GERMANN ROAD #SUITE 110N, GILBERT, AZ, 85297</b>					

Date Registered: 11/27/2018

Date Issued: 11/27/2018

VS-49 Rev. 12/2017



This is a true certification of the facts on file with the Arizona Department of Health Services, Bureau of Vital Records, PHOENIX, ARIZONA.  
Revised 07/2016

*Krystal Colburn*  
**KRYSTAL COLBURN**  
ASSISTANT STATE REGISTRAR



This copy not valid unless prepared on a form displaying the State Seal and impressed with the raised seal of the issuing agency.

ANY ALTERATION OR ERASURE VOIDS THIS CERTIFICATE

J1154083





# United States Department of the Interior

BUREAU OF LAND MANAGEMENT

Arizona State Office

One North Central Avenue, Suite 800

Phoenix, Arizona 85004-4427

[www.blm.gov/az/](http://www.blm.gov/az/)

OCT 29 2018



In Reply Refer To:

3800 (9200) BS

AMC347247, AMC348645, AMC353607

CERTIFIED MAIL - RETURN RECEIPT REQUESTED No. 9214 8901 9403 8300 0074 2596  
31

## NOTICE

KRIS CHAMBERS : This Notice Affects Those Claims  
3 TANGLEWOOD DRIVE : Shown in the Block Below.  
SOUTHERN PINES, NC 28387 :

---

AMC347247, AMC347248, AMC348645, AMC348646, AMC353606  
LMC#1, LMC#2, LMC#3, LMC#4, LMC#5

---

### Maintenance Fee Waiver Held for Rejection

This office received the Maintenance Fee Waiver Certification (waiver) for the above listed mining claim(s). The waiver is not properly completed and does not meet the annual filing requirements.

In accordance with 43 Code of Federal Regulations (CFR) 3835.10, the name, address, and original signatures of all owners of the mining claim must be included on the waiver form. Please correct the discrepancy as noted below:

- The waiver is signed by an agent; however no Power of Attorney was provided giving the agent authority to sign on behalf of the claim owners. A Power of Attorney must accompany the waiver document. The execution date on the Power of Attorney must be current within 3 years.
- Each owner must print and sign their name and address on a separate line. If the number of owners exceeds the number of available lines, please attach an additional signature page.

In order to correct the defect in the waiver, per 43 CFR 3835.93, you must provide this office with the requested information within 60 days of your receipt of this notice. If you are unable to

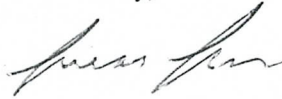
POA's received RB



provide this information, you have the option of paying the annual maintenance fee of \$155 per claim (\$155 per 20 acres for placer claims larger than 20 acres). If we do not receive the requested corrections or the maintenance fees within the 60 day time frame, the claim(s) will be declared forfeited and closed.

If additional information is required, please contact Brent Squires at 602-417-9397. Please include your AMC serial number(s) on all correspondence.

Sincerely,



Lucas Lucero  
Deputy State Director  
Lands, Minerals and Energy Division

9200: AM C347247: BS

**CERTIFIED MAIL**

PHOENIX  
AZ 052  
DEC 27 2018  
PM 3

neopost  
0/2018  
**POSTAGE**

**\$05.63<sup>0</sup>**

US OFFICIAL MAIL  
\$300 Priority  
For Private Use  
BIM AZ STATE OFFICE  
ZIP: 85004  
1L11101433

USPS CERTIFIED MAIL

US Department of the Interior  
Bureau of Land Management  
1 N Central Ave Ste 800  
Phoenix, AZ 85004



PHOENIX, ARIZONA  
DEC 31 P 3:34

RECEIVED  
BIM AZ STATE OFFICE

DEC 27/18

KRIS CHAMBERS  
3 TANGLEWOOD DRIVE  
SOUTHERN PINES NC 28387

*UNC*

28387-434903

NIXTE 276 PE 1

RETURN TO SENDER  
NOT DELIVERABLE AS ADDRESSED  
UNABLE TO FORWARD

BC: 85004442700 \*2314-01270-31-37





# United States Department of the Interior



BUREAU OF LAND MANAGEMENT

Arizona State Office

One North Central Avenue, Suite 800

Phoenix, Arizona 85004-4427

www.blm.gov/az/

OCT 29 2018

In Reply Refer To:

3800 (9200) BS

AMC347247, AMC348645, AMC353607

CERTIFIED MAIL - RETURN RECEIPT REQUESTED No. 9214 8901 9403 8374 2595 18

## NOTICE

PHILLIP R & CHARLENE B ANDREWS : This Notice Affects Those Claims  
12610 W PARKWOOD DRIVE : Shown in the Block Below.  
SUN CITY WEST, AZ 86375 :

---

AMC347247, AMC347248, AMC348645, AMC348646, AMC353606  
LMC#1, LMC#2, LMC#3, LMC#4, LMC#5

---

### Maintenance Fee Waiver Held for Rejection

This office received the Maintenance Fee Waiver Certification (waiver) for the above listed mining claim(s). The waiver is not properly completed and does not meet the annual filing requirements.

In accordance with 43 Code of Federal Regulations (CFR) 3835.10, the name, address, and original signatures of all owners of the mining claim must be included on the waiver form. Please correct the discrepancy as noted below:

- The waiver is signed by an agent; however no Power of Attorney was provided giving the agent authority to sign on behalf of the claim owners. A Power of Attorney must accompany the waiver document. The execution date on the Power of Attorney must be current within 3 years.
- Each owner must print and sign their name and address on a separate line. If the number of owners exceeds the number of available lines, please attach an additional signature page.

In order to correct the defect in the waiver, per 43 CFR 3835.93, you must provide this office with the requested information within 60 days of your receipt of this notice. If you are unable to provide this information, you have the option of paying the annual maintenance fee of \$155 per

POAs received PB

claim (\$155 per 20 acres for placer claims larger than 20 acres). If we do not receive the requested corrections or the maintenance fees within the 60 day time frame, the claim(s) will be declared forfeited and closed.


If additional information is required, please contact Brent Squires at 602-417-9397. Please include your AMC serial number(s) on all correspondence.

Sincerely,

A handwritten signature in black ink, appearing to read "Lucas Lucero", is written over a yellow rectangular highlight on the document.

Lucas Lucero  
Deputy State Director  
Lands, Minerals and Energy Division







# United States Department of the Interior



BUREAU OF LAND MANAGEMENT  
Arizona State Office  
One North Central Avenue, Suite 800  
Phoenix, Arizona 85004-4427  
[www.blm.gov/az/](http://www.blm.gov/az/)  
OCT 29 2018

In Reply Refer To:  
3800 (9200) BS  
AMC347247, AMC348645, AMC353607

CERTIFIED MAIL - RETURN RECEIPT REQUESTED No. 9214 8901 9403 8374 2595 94

## NOTICE

MATTHEW CHAMBERS : This Notice Affects Those Claims  
22 MILL RUN : Shown in the Block Below.  
SANFORD, NC 27332 :

---

AMC347247, AMC347248, AMC348645, AMC348646, AMC353606  
LMC#1, LMC#2, LMC#3, LMC#4, LMC#5

---

### Maintenance Fee Waiver Held for Rejection

This office received the Maintenance Fee Waiver Certification (waiver) for the above listed mining claim(s). The waiver is not properly completed and does not meet the annual filing requirements.

In accordance with 43 Code of Federal Regulations (CFR) 3835.10, the name, address, and original signatures of all owners of the mining claim must be included on the waiver form. Please correct the discrepancy as noted below:

- The waiver is signed by an agent; however no Power of Attorney was provided giving the agent authority to sign on behalf of the claim owners. A Power of Attorney must accompany the waiver document. The execution date on the Power of Attorney must be current within 3 years.
- Each owner must print and sign their name and address on a separate line. If the number of owners exceeds the number of available lines, please attach an additional signature page.

In order to correct the defect in the waiver, per 43 CFR 3835.93, you must provide this office with the requested information within 60 days of your receipt of this notice. If you are unable to provide this information, you have the option of paying the annual maintenance fee of \$155 per

POA's received FB

claim (\$155 per 20 acres for placer claims larger than 20 acres). If we do not receive the requested corrections or the maintenance fees within the 60 day time frame, the claim(s) will be declared forfeited and closed.

If additional information is required, please contact Brent Squires at 602-417-9397. Please include your AMC serial number(s) on all correspondence.

Sincerely,

A handwritten signature in black ink, appearing to read "Lucas Lucero", is written over a yellow rectangular highlight.

Lucas Lucero  
Deputy State Director  
Lands, Minerals and Energy Division





You are using an old version of e-Certify. [Click here](#) to update to the new version.

Welcome Brent Squires, (Not Brent Squires?)  
Company:

US Department of the Interior Bureau of Land Mana...

- Home
- My Queue
- Piece Search
- Support
- Logout

History > [Mail Piece Search](#) > [Piece Tracking](#)

### My Tools

- Mail Jobs
- Mail Pieces
- Manual Mailings
- Setup
- Account
- Tools

Mail Piece Tracking Number: **9214 8901 9403 8374 2595 94**

**Recipient**  
MATTHEW CHAMBERS  
22 MILL RUN  
SANFORD NC 27332-8088

### Latest News

[11/1/2018 - e-Certify 3.0 end of life on Jan 1, 2019](#)

Date & Time	Event	Event Location
11/05/2018 13:57	DELIVERED LEFT WITH INDIVIDUAL	BAKERSFIELD,CA, 93312
11/05/2018 09:57	ARRIVAL AT UNIT	BAKERSFIELD,CA, 93308
11/04/2018 19:03	PROCESSED THROUGH USPS FACILITY	BAKERSFIELD,CA, 93380
11/03/2018 22:32	PROCESSED THROUGH USPS FACILITY	BAKERSFIELD,CA, 93380
11/02/2018 19:53	PROCESSED THROUGH USPS FACILITY	PHOENIX,AZ, 85026
11/01/2018 22:44	PROCESSED THROUGH USPS FACILITY	PHOENIX,AZ, 85026
11/01/2018 08:52	DEPART USPS FACILITY	PHOENIX,AZ, 85026
10/31/2018 19:25	PROCESSED THROUGH USPS FACILITY	PHOENIX,AZ, 85026
10/31/2018 18:10	ORIGIN ACCEPTANCE	PHOENIX,AZ, 85004
10/24/2018 10:23	PRE-SHIPMENT INFO SENT USPS AWAITS ITEM	PHOENIX,AZ, 85004

© 2017 Connect-Suite.com.  
Release: v4.21  
[WHI-PCOCP-4JG6F6R]



# United States Department of the Interior



BUREAU OF LAND MANAGEMENT

Arizona State Office

One North Central Avenue, Suite 800

Phoenix, Arizona 85004-4427

[www.blm.gov/az/](http://www.blm.gov/az/)

OCT 29 2018

In Reply Refer To:

3800 (9200) BS

AMC347247, AMC348645, AMC353607

CERTIFIED MAIL - RETURN RECEIPT REQUESTED No. 9214 8901 9403 8374 2595 63

## NOTICE

JEREMY, VAN, & GAY CHAMBERS	:	This Notice Affects Those Claims
11806 DEL RAPIDS COURT	:	Shown in the Block Below.
BAKERSFIELD, CA 93312	:	

---

AMC347247, AMC347248, AMC348645, AMC348646, AMC353606  
 LMC#1, LMC#2, LMC#3, LMC#4, LMC#5

---

### Maintenance Fee Waiver Held for Rejection

This office received the Maintenance Fee Waiver Certification (waiver) for the above listed mining claim(s). The waiver is not properly completed and does not meet the annual filing requirements.

In accordance with 43 Code of Federal Regulations (CFR) 3835.10, the name, address, and original signatures of all owners of the mining claim must be included on the waiver form. Please correct the discrepancy as noted below:

- The waiver is signed by an agent; however no Power of Attorney was provided giving the agent authority to sign on behalf of the claim owners. A Power of Attorney must accompany the waiver document. The execution date on the Power of Attorney must be current within 3 years.
- Each owner must print and sign their name and address on a separate line. If the number of owners exceeds the number of available lines, please attach an additional signature page.

In order to correct the defect in the waiver, per 43 CFR 3835.93, you must provide this office with the requested information within 60 days of your receipt of this notice. If you are unable to provide this information, you have the option of paying the annual maintenance fee of \$155 per

POA's received RB

claim (\$155 per 20 acres for placer claims larger than 20 acres). If we do not receive the requested corrections or the maintenance fees within the 60 day time frame, the claim(s) will be declared forfeited and closed.

If additional information is required, please contact Brent Squires at 602-417-9397. Please include your AMC serial number(s) on all correspondence.

Sincerely,

A handwritten signature in black ink, appearing to read 'Lucas Lucero', is written over a yellow rectangular highlight.

Lucas Lucero  
Deputy State Director  
Lands, Minerals and Energy Division

at [unclear] 2019




Date Produced: 11/12/2018

ConnectSuite Inc.:

The following is the delivery information for Certified Mail™/RRE item number 9214 8901 9403 8374 2595 63. Our records indicate that this item was delivered on 11/08/2018 at 01:40 p.m. in BAKERSFIELD, CA 93308. The scanned image of the recipient information is provided below.

Signature of Recipient :



Address of Recipient :



Thank you for selecting the Postal Service for your mailing needs. If you require additional assistance, please contact your local post office or Postal Service representative.

Sincerely,  
United States Postal Service

The customer reference number shown below is not validated or endorsed by the United States Postal Service. It is solely for customer use.

Customer Reference Number: C1053760.6071753

CERTIFIED MAIL – RETURN RECEIPT REQUESTED

No. 7005 3110 0002 3872 9828

United States Department of the Interior

Bureau of Land Management

Arizona State Office

One North Central Avenue, Suite 800

Phoenix, AZ 85004

Attention: Mr. Rod Ebert

Date: June 13, 2016

347247

348646

353606

PHOENIX, ARIZONA

2016 JUN 16 P 2:47

RECEIVED  
BLM AZ STATE OFFICE

Regarding your letter stating that **Maintenance Fee Waiver Held for Rejection**  
dated **April 28, 2016**

LMC #1 – LMC #5

AMC347247, AMC347248, AMC348645, AMC 348646, AMC353606

This letter is to confirm a meeting with Mr. Rod Ebert on June 8, 2016. The purpose of the meeting was to allow Mr. Ebert to physically inspect the Power of Attorney for Kris and Matthew Chambers which was questioned regarding the visibility of the notary seals.

Present was myself, Bruce M .Lewis, my wife, Linda Renay Lewis and Mr. Ebert. The meeting was informal and held standing in front of the BLM receptionist area.

Mr. Ebert physically held and reviewed the original Power of Attorneys in question and agreed that the seal was present and legible. He indicated that the photocopy made by BLM upon it's submission was inadequately done. Mrs. Lewis provided photocopies made at a darker than normal scan setting which improved the visibility of the notary seal. Mr. Ebert said that the copies were acceptable and dated stamped the new copies that we provided to him and returned them to us.

When asked if he would issue a letter declaring that the Power of Attorneys were now deemed acceptable, he declined. Therefore, I feel compelled to issue this memorandum of the meeting to document the proceedings for the record.

Mr. Ebert indicated that he was satisfied with the Power of Attorneys and that he had no further reason to reject the Maintenance Fee Waiver documentation.

When asked by Mrs. Lewis about future submissions of our Maintenance Fee Waivers and whether to anticipate similar BLM problems, Mr. Ebert assured us that there would be no problem as long as we submitted the same Power of Attorneys.

If you are not in agreement with this record of the meeting and/or still have reservations regarding the power of attorneys tendered to you, please advise me immediately so that I may further attempt compliance within the stated time frame.

Sincerely,

 6/13/2016

---

Bruce M. Lewis

RECEIVED  
BLM AT STATE OFFICE  
2016 JUN 16 P 2:47  
PHOENIX, ARIZONA



# United States Department of the Interior

BUREAU OF LAND MANAGEMENT

Arizona State Office

One North Central Avenue, Suite 800

Phoenix, Arizona 85004-4427

[www.blm.gov/az/](http://www.blm.gov/az/)

APR 28 2016



In Reply Refer To:

3800 (9200) RE

AMC347247, AMC348645, AMC353606

CERTIFIED MAIL – RETURN RECEIPT REQUESTED 7000 1670 0000 9170 3735

## NOTICE

Matthew Chambers  
22 Mill Run  
Sanford, NC 27332-8088

---

LMC #1 – LMC #5

AMC347247, AMC347248, AMC348645, AMC348646, AMC353606

---

### Maintenance Fee Waiver Held for Rejection

On August 14, 2015, this office sent a Maintenance Fee Waiver Held for Rejection Notice for the above listed mining claims. The waiver was accompanied by Powers of Attorney from 8 co-claimants to the agent, Bruce Lewis. However, the Powers of Attorney were dated August 29, 2006, and were not current within the required 3 years. On December 1, 2015, Powers of Attorney were received in this office that were drawn and notarized in November 2015.

In a review of the Powers of Attorney received, it was noted that the Powers of Attorney from the state of North Carolina for Kris and Matthew Chambers do not have the official seal of the notary. Please refer to the enclosed highlighted portions of 10B-20, 10B-36, and 10B-37 of the North Carolina General Statutes "Notary Public Act". The statutes state that the notary seal or stamp must clearly and legibly appear on every paper record notarized.

In case the notary's seal was not picked up when copied, then copy the Power of Attorney again and file the Power of Attorney with the seal visible. In case the notary failed to affix the stamp, you must submit a new Power of Attorney that has the notary's seal.

In order to correct the defect in the waiver, per 43 CFR 3835.93, you must provide this office with the requested information within 60 days of your receipt of this notice. If you are unable to provide this information, you have the option of paying the annual maintenance fee of \$155 per claim (\$155 per 20 acres for placer claims larger than 20 acres). If we do not receive the requested corrections or the maintenance fees within the 60 day time frame, the claim(s) will be declared forfeited and closed.


Please include your AMC serial number on all correspondence. If additional information is required, please contact Rod Ebert at 602-417-9397.



Rebecca Heick  
Deputy State Director  
Lands, Minerals and Energy Division

Enclosure(s)



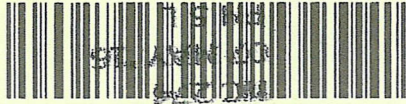


RECEIVED  
 PHOENIX STATE OFFICE  
 MAY 10 9 22 AM '16  
 PHOENIX, ARIZONA  
 DEPARTMENT OF THE INTERIOR  
 BUREAU OF LAND MANAGEMENT  
 ARIZONA STATE OFFICE  
 One N. Central Avenue, Suite 800  
 Phoenix, AZ 85004-4427


United States Postal Service  
 PHOENIX, ARIZONA  
 DEPARTMENT OF THE INTERIOR  
 BUREAU OF LAND MANAGEMENT  
 ARIZONA STATE OFFICE  
 One N. Central Avenue, Suite 800  
 Phoenix, AZ 85004-4427

• Sender: Please print your name, address, and ZIP+4® in this box


9590 9402 1212 5246 9004 57



USPS TRACKING



First-Class Mail  
 USPS  
 Postage & Fees Paid  
 Permit No. G-10

SENDER: COMPLETE THIS SECTION	COMPLETE THIS SECTION ON DELIVERY
Complete items 1, 2, and 3. Print your name and address on the reverse so that we can return the card to you. Attach this card to the back of the mailpiece, or on the front if space permits.	A. Signature <input checked="" type="checkbox"/> <i>Matthew Chambers</i> <input type="checkbox"/> Agent <input type="checkbox"/> Addressee B. Received by (Printed Name) <input type="checkbox"/> C. Date of Delivery <i>Matthew Chambers</i> <i>5/7/16</i>
Article Addressed to: MATTHEW CHAMBERS 22 MILL RUN SANFORD NC 27332-8088 920/RE/AMC347247/348645/ 353606	D. Is delivery address different from item 1? <input type="checkbox"/> Yes If YES, enter delivery address below: <input type="checkbox"/> No
 9590 9402 1212 5246 9004 57 Article Number (Transfer from service label) 000 1670 0000 9170 3735	3. Service Type <input type="checkbox"/> Adult Signature <input type="checkbox"/> Priority Mail Express® <input type="checkbox"/> Adult Signature Restricted Delivery <input type="checkbox"/> Registered Mail™ <input type="checkbox"/> Certified Mail® <input type="checkbox"/> Registered Mail Restricted Delivery <input checked="" type="checkbox"/> Certified Mail Restricted Delivery <input checked="" type="checkbox"/> Return Receipt for Merchandise <input type="checkbox"/> Collect on Delivery <input checked="" type="checkbox"/> Signature Confirmation™ <input type="checkbox"/> Collect on Delivery Restricted Delivery <input type="checkbox"/> Signature Confirmation Restricted Delivery <input type="checkbox"/> Insured Mail <input type="checkbox"/> Insured Mail Restricted Delivery (over \$500)



# United States Department of the Interior



BUREAU OF LAND MANAGEMENT

Arizona State Office

One North Central Avenue, Suite 800

Phoenix, Arizona 85004-4427

[www.blm.gov/az/](http://www.blm.gov/az/)

APR 28 2016

In Reply Refer To:

3800 (9200) RE

AMC347247, AMC348645, AMC353606

CERTIFIED MAIL – RETURN RECEIPT REQUESTED 7000 1670 0000 9170 3742

## NOTICE

Kris Chambers  
3 Tanglewood Dr.  
Southern Pines, NC 28387-4349

---

LMC #1 – LMC #5

AMC347247, AMC347248, AMC348645, AMC348646, AMC353606

---

### Maintenance Fee Waiver Held for Rejection

On August 14, 2015, this office sent a Maintenance Fee Waiver Held for Rejection Notice for the above listed mining claims. The waiver was accompanied by Powers of Attorney from 8 co-claimants to the agent, Bruce Lewis. However, the Powers of Attorney were dated August 29, 2006, and were not current within the required 3 years. On December 1, 2015, Powers of Attorney were received in this office that were drawn and notarized in November 2015.

In a review of the Powers of Attorney received, it was noted that the Powers of Attorney from the state of North Carolina for Kris and Matthew Chambers do not have the official seal of the notary. Please refer to the enclosed highlighted portions of 10B-20, 10B-36, and 10B-37 of the North Carolina General Statutes “Notary Public Act”. The statutes state that the notary seal or stamp must clearly and legibly appear on every paper record notarized.

In case the notary’s seal was not picked up when copied, then copy the Power of Attorney again and file the Power of Attorney with the seal visible. In case the notary failed to affix the stamp, you must submit a new Power of Attorney that has the notary’s seal.

In order to correct the defect in the waiver, per 43 CFR 3835.93, you must provide this office with the requested information within 60 days of your receipt of this notice. If you are unable to provide this information, you have the option of paying the annual maintenance fee of \$155 per claim (\$155 per 20 acres for placer claims larger than 20 acres). If we do not receive the requested corrections or the maintenance fees within the 60 day time frame, the claim(s) will be declared forfeited and closed.

Please include your AMC serial number on all correspondence. If additional information is required, please contact Rod Ebert at 602-417-9397.



Rebecca Heick  
Deputy State Director  
Lands, Minerals and Energy Division

Enclosure(s)

BCI: 85004442700 \*2214-02033-02-18  
 RETURN TO SENDER  
 UNCLAIMED  
 UNABLE TO FORWARD  
 NIXIE 276 SE 1 000002/16  
 PHOENIX, ARIZONA  
 2016 JUN -7 P 2:34  
 RECEIVED  
 PHOENIX STATE OFFICE

50916  
 5-18  
 50825  
 1st NOTICE  
 2nd NOTICE  
 RETURNED

KRIS CHAMBERS  
 3 TANGLEWOOD DR  
 SOUTHERN PINES NC 28387-4349

UNITED STATES  
 DEPARTMENT OF THE INTERIOR  
 Bureau of Land Management  
 Arizona State Office  
 One North Central Avenue, Suite 800  
 Phoenix, Arizona 85004-4427  
 OFFICIAL BUSINESS  
 PENALTY FOR PRIVATE USE \$300

US POSTAGE  
 04/29/2016  
 neopost  
 \$06.675  
 US OFFICIAL MAIL  
 3 300 Penalty  
 For Private Use  
 ZIP 85004  
 041L11101433  
 FIRST-CLASS MAIL

7000 1670 0000 9170 3742  
 04/29/2016  
 PHOENIX

CERTIFIED MAIL  
 PLACE STICKER AT TOP OF ENVELOPE  
 TO THE RIGHT OF RETURN ADDRESS  
 FOLD AT DOTTED LINE

SENDER: COMPLETE THIS SECTION

- Complete items 1, 2, and 3.
- Print your name and address on the reverse so that we can return the card to you.
- Attach this card to the back of the mailpiece, or on the front if space permits.

1. Article Addressed to:  
 KRIS CHAMBERS  
 3 TANGLEWOOD DR  
 SOUTHERN PINES NC 28387-4349  
 920/RE/AMC347247/348645/  
 353606

9590 9402 1212 5246 9004 64

2. Article Number (Transfer from service label)  
 7000 1670 0000 9170 3742

COMPLETE THIS SECTION ON DELIVERY

A. Signature  Agent  
 Addressee  
 B. Received by (Printed Name) C. Date of Delivery

D. Is delivery address different from item 1?  Yes  
 If YES, enter delivery address below:  No

3. Service Type
- Adult Signature
  - Adult Signature Restricted Delivery
  - Certified Mail®
  - Certified Mail Restricted Delivery
  - Collect on Delivery
  - Collect on Delivery Restricted Delivery
  - Insured Mail
  - Insured Mail Restricted Delivery (over \$500)
  - Priority Mail Express®
  - Registered Mail™
  - Registered Mail Restricted Delivery
  - Return Receipt for Merchandise
  - Signature Confirmation™
  - Signature Confirmation Restricted Delivery

Domestic Return Receipt



# United States Department of the Interior



BUREAU OF LAND MANAGEMENT

Arizona State Office

One North Central Avenue, Suite 800

Phoenix, Arizona 85004-4427

[www.blm.gov/az/](http://www.blm.gov/az/)

APR 28 2016

In Reply Refer To:

3800 (9200) RE

AMC347247, AMC348645, AMC353606

CERTIFIED MAIL – RETURN RECEIPT REQUESTED 7000 1670 0000 9170 3742

## NOTICE

Kris Chambers

3 Tanglewood Dr.

Southern Pines, NC 28387-4349

---

LMC #1 – LMC #5

AMC347247, AMC347248, AMC348645, AMC348646, AMC353606

---

### Maintenance Fee Waiver Held for Rejection

On August 14, 2015, this office sent a Maintenance Fee Waiver Held for Rejection Notice for the above listed mining claims. The waiver was accompanied by Powers of Attorney from 8 co-claimants to the agent, Bruce Lewis. However, the Powers of Attorney were dated August 29, 2006, and were not current within the required 3 years. On December 1, 2015, Powers of Attorney were received in this office that were drawn and notarized in November 2015.

In a review of the Powers of Attorney received, it was noted that the Powers of Attorney from the state of North Carolina for Kris and Matthew Chambers do not have the official seal of the notary. Please refer to the enclosed highlighted portions of 10B-20, 10B-36, and 10B-37 of the North Carolina General Statutes "Notary Public Act". The statutes state that the notary seal or stamp must clearly and legibly appear on every paper record notarized.

In case the notary's seal was not picked up when copied, then copy the Power of Attorney again and file the Power of Attorney with the seal visible. In case the notary failed to affix the stamp, you must submit a new Power of Attorney that has the notary's seal.

In order to correct the defect in the waiver, per 43 CFR 3835.93, you must provide this office with the requested information within 60 days of your receipt of this notice. If you are unable to provide this information, you have the option of paying the annual maintenance fee of \$155 per claim (\$155 per 20 acres for placer claims larger than 20 acres). If we do not receive the requested corrections or the maintenance fees within the 60 day time frame, the claim(s) will be declared forfeited and closed.

Please include your AMC serial number on all correspondence. If additional information is required, please contact Rod Ebert at 602-417-9397.



Rebecca Heick  
Deputy State Director  
Lands, Minerals and Energy Division

Enclosure(s)

### Part 3. Notarial Acts, Powers, and Limitations.

#### § 10B-20. Powers and limitations.

- (a) A notary may perform any of the following notarial acts:
- (1) Acknowledgments.
  - (2) Oaths and affirmations.
  - (3) Repealed by Session Laws 2006-59, s. 6, effective October 1, 2006, and except as otherwise set forth in the act, applicable to notarial acts performed on or after October 1, 2006.
  - (4) Verifications or proofs.
- (b) A notarial act shall be attested by all of the following:
- (1) The signature of the notary, exactly as shown on the notary's commission.
  - (2) The legible appearance of the notary's name exactly as shown on the notary's commission. The legible appearance of the name may be ascertained from the notary's typed or printed name near the notary's signature or from elsewhere in the notarial certificate or from the notary's seal if the name is legible.
  - (3) The clear and legible appearance of the notary's stamp or seal.
  - (4) A statement of the date the notary's commission expires. The statement of the date that the notary's commission expires may appear in the notary's stamp or seal or elsewhere in the notarial certificate.
- (c) A notary shall not perform a notarial act if any of the following apply:
- (1) The principal or subscribing witness is not in the notary's presence at the time the notarial act is performed. However, nothing in this Chapter shall require a notary to complete the notarial certificate attesting to the notarial act in the presence of the principal or subscribing witness.
  - (2) The principal or subscribing witness is not personally known to the notary or identified by the notary through satisfactory evidence.
  - (2a) The credible witness is not personally known to the notary.
  - (3), (4) Repealed by Session Laws 2006-59, s. 8, effective October 1, 2006, and except as otherwise set forth in the act, applicable to notarial acts performed on or after October 1, 2006.
  - (5) The notary is a signer of, party to, or beneficiary of the record, that is to be notarized. However, a disqualification under this subdivision shall not apply to a notary who is named in a record solely as (i) the trustee in a deed of trust, (ii) the drafter of the record, (iii) the person to whom a registered document should be mailed or sent after recording, or (iv) the attorney for a party to the record, so long as the notary is not also a party to the record individually or in some other representative or fiduciary capacity. A notary who is an employee of a party shall not be disqualified under this subdivision solely because of the notary's employment by a party to the record or solely because the notary owns stock in a party to the record.
  - (6) The notary will receive directly from a transaction connected with the notarial act any commission, fee, advantage, right, title, interest, cash, property, or other consideration exceeding in value the fees specified in G.S. 10B-31, other than fees or other consideration paid for services rendered by a licensed attorney, a licensed real estate broker or salesperson, a motor vehicle dealer, or a banker.

(d) A notary may certify the affixation of a signature by mark on a record presented for notarization if:

- (1) The mark is affixed in the presence of the notary;
- (2) The notary writes below the mark: "Mark affixed by (name of signer by mark) in presence of undersigned notary"; and
- (3) The notary notarizes the signature by performing an acknowledgment, oath or affirmation, jurat, or verification or proof.

(e) If a principal is physically unable to sign or make a mark on a record presented for notarization, that principal may designate another person as his or her designee, who shall be a disinterested party, to sign on the principal's behalf pursuant to the following procedure:

- (1) The principal directs the designee to sign the record in the presence of the notary and two witnesses unaffected by the record;
- (2) The designee signs the principal's name in the presence of the principal, the notary, and the two witnesses;
- (3) Both witnesses sign their own names to the record near the principal's signature;
- (4) The notary writes below the principal's signature: "Signature affixed by designee in the presence of (names and addresses of principal and witnesses)"; and
- (5) The notary notarizes the signature through an acknowledgment, oath or affirmation, jurat, or verification or proof.

(f) A notarial act performed in another jurisdiction in compliance with the laws of that jurisdiction is valid to the same extent as if it had been performed by a notary commissioned under this Chapter if the notarial act is performed by a notary public of that jurisdiction or by any person authorized to perform notarial acts in that jurisdiction under the laws of that jurisdiction, the laws of this State, or federal law.

(g) Persons authorized by federal law or regulation to perform notarial acts may perform the acts for persons serving in or with the Armed Forces of the United States, their spouses, and their dependents.

(h) The Secretary and register of deeds in the county in which a notary qualified may certify to the commission of the notary.

(i) A notary public who is not an attorney licensed to practice law in this State who advertises the person's services as a notary public in a language other than English, by radio, television, signs, pamphlets, newspapers, other written communication, or in any other manner, shall post or otherwise include with the advertisement the notice set forth in this subsection in English and in the language used for the advertisement. The notice shall be of conspicuous size, if in writing, and shall state: "I AM NOT AN ATTORNEY LICENSED TO PRACTICE LAW IN THE STATE OF NORTH CAROLINA, AND I MAY NOT GIVE LEGAL ADVICE OR ACCEPT FEES FOR LEGAL ADVICE." If the advertisement is by radio or television, the statement may be modified but must include substantially the same message.

(j) A notary public who is not an attorney licensed to practice law in this State is prohibited from representing or advertising that the notary public is an "immigration consultant" or expert on immigration matters unless the notary public is an accredited representative of an organization recognized by the Board of Immigration Appeals pursuant to Title 8, Part 292, section 2(a-e) of the Code of Federal Regulations (8 C.F.R. § 292.2(a-e)).

(k) A notary public who is not an attorney licensed to practice law in this State is prohibited from rendering any service that constitutes the unauthorized practice of law. A nonattorney notary shall not assist another person in drafting, completing, selecting, or understanding a record or transaction requiring a notarial act.



**§ 10B-36. Official seal.**

(a) A notary shall keep an official seal or stamp that is the exclusive property of the notary. The notary shall keep the seal in a secure location. A notary shall not allow another person to use or possess the seal, and shall not surrender the seal to the notary's employer upon termination of employment.

(b) The seal shall be affixed only after the notarial act is performed. The notary shall place the image or impression of the seal near the notary's signature on every paper record notarized. The seal and the notary's signature shall appear on the same page of a record as the text of the notarial certificate.

(c) A notary shall do the following within 10 days of discovering that the notary's seal has been lost or stolen:

- (1) Inform the appropriate law enforcement agency in the case of theft or vandalism.
- (2) Notify the appropriate register of deeds and the Secretary in writing and signed in the official name in which he or she was commissioned.

(d) As soon as is reasonably practicable after resignation, revocation, or expiration of a notary commission, or death of the notary, the seal shall be delivered to the Secretary for disposal. (1973, c. 680, s. 1; 1991, c. 683, s. 2; 1998-228, s. 7; 2005-391, s. 4; 2006-59, s. 16.)

**§ 10B-37. Seal image.**

(a) A notary shall affix the notary's official seal near the notary's official signature on the notarial certificate of a record.

(b) A notary's official seal shall include all of the following elements:

- (1) The notary's name exactly as commissioned.
- (2) The words "Notary Public".
- (3) The county of commissioning, including the word "County" or the abbreviation "Co.".
- (4) The words "North Carolina" or the abbreviation "N.C." or "NC".

(c) The notary seal may be either circular or rectangular in shape. Upon receiving a commission or a recommission on or after October 1, 2006, a notary shall not use a circular seal that is less than 1 1/2 inches, nor more than 2 inches in diameter. The rectangular seal shall not be over 1 inch high and 2 1/2 inches long. The perimeter of the seal shall contain a border that is visible when impressed.

(c1) Alterations to any information contained within the seal as embossed or stamped on the record are prohibited.

(d) A notarial seal, as it appears on a record, may contain the permanently imprinted, handwritten, or typed date the notary's commission expires.

(e) Any reference in the General Statutes to the seal of a notary shall include the stamp of a notary, and any reference to the stamp of a notary shall include the seal of the notary.

(f) The failure of a notarial seal to comply with the requirements of this section shall not affect the sufficiency, validity, or enforceability of the notarial certificate, but shall constitute a violation of the notary's duties. (2005-391, s. 4; 2006-59, s. 17; 2013-204, s. 1.2.)

(l) A notary public required to comply with the provisions of subsection (i) of this section shall prominently post at the notary public's place of business a schedule of fees established by law, which a notary public may charge. The fee schedule shall be written in English and in the non-English language in which the notary services were solicited and shall contain the notice required in subsection (i) of this section, unless the notice is otherwise prominently posted at the notary public's place of business.

(m) If notarial certificate wording is not provided or indicated for a record, a notary who is not also a licensed attorney shall not determine the type of notarial act or certificate to be used. This does not prohibit a notary from offering the selection of certificate forms recognized in this Chapter or as otherwise authorized by law.

(n) A notary shall not claim to have powers, qualifications, rights, or privileges that the office of notary does not provide, including the power to counsel on immigration matters.

(o) Before signing a notarial certificate and except as provided in this subsection, a notary shall cross out or mark through all blank lines or spaces in the certificate. However:

- (1) Notwithstanding the provisions of this section, a notary shall not be required to complete, cross out, or mark through blank lines or spaces in the notary certificate form provided for in G.S. 47-43 indicating when and where a power of attorney is recorded if that recording information is not known to the notary at the time the notary completes and signs the certificate;
- (2) A notary's failure to cross out or mark through blank lines or spaces in a notarial certificate shall not affect the sufficiency, validity, or enforceability of the certificate or the related record; and
- (3) A notary's failure to cross out or mark through blank lines or spaces in a notarial certificate shall not be grounds for a register of deeds to refuse to accept a record for registration. (1866, c. 30; 1879, c. 128; Code, s. 3307; Rev., ss. 2350, 2351a, 2352; C.S., ss. 3175, 3177, 3179; 1951, c. 1006, s. 1; 1953, c. 836; 1961, c. 733; 1967, c. 24, s. 22; c. 984; 1973, c. 680, s. 1; 1977, c. 375, s. 5; 1991, c. 683, s. 2; 1998-228, s. 5; 2001-450, s. 2; 2001-487, s. 121; 2005-391, s. 4; 2006-59, ss. 6-12; 2006-199, s. 1; 2011-183, s. 7; 2013-204, s. 1.1.)



# United States Department of the Interior



BUREAU OF LAND MANAGEMENT

Arizona State Office

One North Central Avenue, Suite 800

Phoenix, Arizona 85004-4427

[www.blm.gov/az/](http://www.blm.gov/az/)

APR 28 2016

In Reply Refer To:

3800 (9200) RE

AMC347247, AMC348645, AMC353606

CERTIFIED MAIL – RETURN RECEIPT REQUESTED 7000 1670 0000 9170 3766

## NOTICE

Bruce Lewis  
17949 N. 143rd Drive  
Surprise, AZ 85374-4211

---

LMC #1 – LMC #5

AMC347247, AMC347248, AMC348645, AMC348646, AMC353606

---

### Maintenance Fee Waiver Held for Rejection

On August 14, 2015, this office sent a Maintenance Fee Waiver Held for Rejection Notice for the above listed mining claims. The waiver was accompanied by Powers of Attorney from 8 co-claimants to the agent, Bruce Lewis. However, the Powers of Attorney were dated August 29, 2006, and were not current within the required 3 years. On December 1, 2015, Powers of Attorney were received in this office that were drawn and notarized in November 2015.

In a review of the Powers of Attorney received, it was noted that the Powers of Attorney from the state of North Carolina for Kris and Matthew Chambers do not have the official seal of the notary. Please refer to the enclosed highlighted portions of 10B-20, 10B-36, and 10B-37 of the North Carolina General Statutes "Notary Public Act". The statutes state that the notary seal or stamp must clearly and legibly appear on every paper record notarized.

In case the notary's seal was not picked up when copied, then copy the Power of Attorney again and file the Power of Attorney with the seal visible. In case the notary failed to affix the stamp, you must submit a new Power of Attorney that has the notary's seal.

*Cured by filing  
doc of 6-8-16*

*RE 6-14-16*

In order to correct the defect in the waiver, per 43 CFR 3835.93, you must provide this office with the requested information within 60 days of your receipt of this notice. If you are unable to provide this information, you have the option of paying the annual maintenance fee of \$155 per claim (\$155 per 20 acres for placer claims larger than 20 acres). If we do not receive the requested corrections or the maintenance fees within the 60 day time frame, the claim(s) will be declared forfeited and closed.

Please include your AMC serial number on all correspondence. If additional information is required, please contact Rod Ebert at 602-417-9397.



Rebecca Heick  
Deputy State Director  
Lands, Minerals and Energy Division

Enclosure(s)

SENDER: COMPLETE THIS SECTION	COMPLETE THIS SECTION ON DELIVERY
<ul style="list-style-type: none"> <li>■ Complete items 1, 2, and 3.</li> <li>■ Print your name and address on the reverse so that we can return the card to you.</li> <li>■ Attach this card to the back of the mailpiece, or on the front if space permits.</li> </ul>	<p>A. Signature <input type="checkbox"/> Agent <input type="checkbox"/> Address</p> <p>B. Received by (Printed Name) <input type="checkbox"/> C. Date of Delivery</p>
<p>1. Article Addressed to:</p> <p>BRUCE LEWIS 17949 N 143RD DR SURPRISE AZ 85374-4211 920/RE/AMC347247/348645/ 353606</p>	<p>D. Is delivery address different from item 1? <input type="checkbox"/> Yes If YES, enter delivery address below: <input type="checkbox"/> No</p>
<p>2. Article Number (Transfer from service label)</p> <p>7000 1670 0000 9170 37106</p>	<p>3. Service Type <input type="checkbox"/> Priority Mail Express®</p> <p><input type="checkbox"/> Adult Signature <input type="checkbox"/> Registered Mail™</p> <p><input type="checkbox"/> Adult Signature Restricted Delivery <input type="checkbox"/> Registered Mail Restrict Delivery</p> <p><input checked="" type="checkbox"/> Certified Mail® <input checked="" type="checkbox"/> Return Receipt for Merchandise</p> <p><input type="checkbox"/> Certified Mail Restricted Delivery <input type="checkbox"/> Signature Confirmation</p> <p><input type="checkbox"/> Collect on Delivery <input type="checkbox"/> Signature Confirmation Restricted Delivery</p> <p><input type="checkbox"/> Collect on Delivery Restricted Delivery <input type="checkbox"/> Insured Mail</p> <p><input type="checkbox"/> Insured Mail <input type="checkbox"/> Insured Mail Restricted Delivery (over \$500)</p>
<p>PS Form 3811, July 2015 PSN 7530-02-000-9053</p>	<p>Domestic Return Receipt</p>

RECEIVED  
MAIL STATE OFFICE  
116 MAY -6 P 2:30  
PHOENIX, ARIZONA

UNITED STATES  
DEPARTMENT OF THE INTERIOR  
Bureau of Land Management  
Arizona State Office  
One Central Avenue, Suite 800  
Phoenix, AZ 85004-4427

United States Postal Service

9590 9402 2222 5246 9004 71

USPS TRACKING #

First-Class Mail  
Postage & Fees Paid  
USPS  
Permit No. G-10



# United States Department of the Interior

BUREAU OF LAND MANAGEMENT

Arizona State Office

One North Central Avenue, Suite 800

Phoenix, Arizona 85004-4427

[www.blm.gov/az/](http://www.blm.gov/az/)



**OCT 14 2015**

In Reply Refer To:

3800 (9310) RE

AMC347247, AMC348645, AMC353606

CERTIFIED MAIL – RETURN RECEIPT REQUESTED 7014 0150 0000 5578 5552

## NOTICE

KRIS CHAMBERS, MATTHEW CHAMBERS,  
GAY CHAMBERS, VAN CHAMBERS,  
JEREMY CHAMBERS  
11806 DELL RAPIDS CT  
BAKERSFIELD, CA 93312-5714

---

LMC #1 - LMC #5

AMC347247 - AMC347248, AMC348645 - AMC348646, AMC353606

---

### Maintenance Fee Waiver Held for Rejection

This office received the Maintenance Fee Waiver Certification (waiver) for the above listed mining claim(s). The waiver is not properly completed and does not meet the annual filing requirements.

In accordance with 43 Code of Federal Regulations (CFR) 3835.10, the name, address, and original signatures of all owners of the mining claim must be included on the waiver form. Please correct the discrepancy as noted below:

The waiver is signed by an agent; however, the Power of Attorney provided giving the agent authority to sign on behalf of the claim owners was dated August 26, 2009. The Power of Attorney must be current within 3 years. Therefore, you must provide a new Power of Attorney that was executed on or after September 1, 2012.

In order to correct the defect in the waiver, per 43 CFR 3835.93, you must provide this office with the requested information within 60 days of your receipt of this notice. If you are unable to provide this information, you have the option of paying the annual maintenance fee of \$155 per claim (\$155 per 20 acres for placer claims larger than 20 acres). If we do not receive the requested corrections within the 60 day time frame, the claim(s) will be declared forfeited and closed.

Please include your AMC serial number on all correspondence. If additional information is required, please contact Rod Ebert at 602-417-9397.

Sincerely,

A handwritten signature in cursive script that reads "Rebecca Heick".

Rebecca Heick  
Acting Deputy State Director  
Lands and Minerals Division



8500404427  
933125714

SC: 85004442709 \* 2152-03704-1

RETURN TO SENDER  
UNCLAIMED  
UNABLE TO FORWARD


MIXIE 913 DE 1 0011/2

BAKERSFIELD, CA 93312-5714  
11806 DELL RAPIDS CT  
JEREMY CHAMBERS  
KRIS, MATTHEW, GAY, VAN,

BLM AZ CONTROL OFFICE  
 2015 DEC -3 P 3: 30  
 9310 R3  
 11/21/15  
 11/21/15  
 11/21/15  
 PHOENIX, ARIZONA

UNITED STATES  
 DEPARTMENT OF INTERIOR  
 Bureau of Land Management  
 Arizona State Office  
 One North Central Avenue, Suite 800  
 Phoenix, Arizona 85004-4427  
 OFFICIAL BUSINESS  
 PENALTY FOR PRIVATE USE \$300

7014 0150 0000 5578 5552



PLACE STICKER AT TOP OF THE RETURN ADDRESS. FOLD AT DOTTED LINE  
 CERTIFIED MAIL™

041111  
ZIP  
For Pst.  
us OFFICE  
\$ 300  
\$06  
10/16/2015  
US POSTAGE  
neopost  
FIRST-CL

SENDER: COMPLETE THIS SECTION	COMPLETE THIS SECTION ON DELIVERY
<ul style="list-style-type: none"> <li>■ Complete items 1, 2, and 3. Also complete item 4 if Restricted Delivery is desired.</li> <li>■ Print your name and address on the reverse so that we can return the card to you.</li> <li>■ Attach this card to the back of the mailpiece, or on the front if space permits.</li> </ul>	<p>A. Signature <b>X</b> <span style="float: right;"><input type="checkbox"/> Agent <input type="checkbox"/> Addressee</span></p> <p>B. Received by (Printed Name) <span style="float: right;">C. Date of Delivery</span></p> <p>D. Is delivery address different from item 1? <input type="checkbox"/> Yes If YES, enter delivery address below: <input type="checkbox"/> No</p>
<p>1. Article Addressed to:</p> <div style="border: 1px solid black; padding: 5px; margin: 5px 0;"> <p style="text-align: center;">KRIS, MATTHEW, GAY, VAN, JEREMY CHAMBERS 11806 DELL RAPIDS CT BAKERSFIELD, CA 93312-5714 931/RE/347247/348645/353606</p> </div>	<p>3. Service Type</p> <p><input checked="" type="checkbox"/> Certified Mail® <input type="checkbox"/> Priority Mail Express™</p> <p><input type="checkbox"/> Registered <input type="checkbox"/> Return Receipt for Merchandise</p> <p><input type="checkbox"/> Insured Mail <input type="checkbox"/> Collect on Delivery</p>
<p>2. Article Number (Transfer from service label)</p>	<p>4. Restricted Delivery? (Extra Fee) <input type="checkbox"/> Yes</p>
<p>7014 0150 0000 5578 5552</p>	
<p>PS Form 3811, July 2013 <span style="margin-left: 100px;">Domestic Return Receipt</span></p>	



# United States Department of the Interior

BUREAU OF LAND MANAGEMENT

Arizona State Office

One North Central Avenue, Suite 800

Phoenix, Arizona 85004-4427

[www.blm.gov/az/](http://www.blm.gov/az/)



**OCT 14 2015**

In Reply Refer To:

3800 (9310) RE

AMC347247, AMC348645, AMC353606

CERTIFIED MAIL – RETURN RECEIPT REQUESTED 7014 0150 0000 5578 5552

## NOTICE

KRIS CHAMBERS, MATTHEW CHAMBERS,  
GAY CHAMBERS, VAN CHAMBERS,  
JEREMY CHAMBERS  
11806 DELL RAPIDS CT  
BAKERSFIELD, CA 93312-5714

---

LMC #1 - LMC #5

AMC347247 - AMC347248, AMC348645 - AMC348646, AMC353606

---

### Maintenance Fee Waiver Held for Rejection

This office received the Maintenance Fee Waiver Certification (waiver) for the above listed mining claim(s). The waiver is not properly completed and does not meet the annual filing requirements.

In accordance with 43 Code of Federal Regulations (CFR) 3835.10, the name, address, and original signatures of all owners of the mining claim must be included on the waiver form. Please correct the discrepancy as noted below:

The waiver is signed by an agent; however, the Power of Attorney provided giving the agent authority to sign on behalf of the claim owners was dated August 26, 2009. The Power of Attorney must be current within 3 years. Therefore, you must provide a new Power of Attorney that was executed on or after September 1, 2012.

In order to correct the defect in the waiver, per 43 CFR 3835.93, you must provide this office with the requested information within 60 days of your receipt of this notice. If you are unable to provide this information, you have the option of paying the annual maintenance fee of \$155 per claim (\$155 per 20 acres for placer claims larger than 20 acres). If we do not receive the requested corrections within the 60 day time frame, the claim(s) will be declared forfeited and closed.

Please include your AMC serial number on all correspondence. If additional information is required, please contact Rod Ebert at 602-417-9397.

Sincerely,

A handwritten signature in cursive script that reads "Rebecca Heick".

Rebecca Heick  
Acting Deputy State Director  
Lands and Minerals Division



# United States Department of the Interior

BUREAU OF LAND MANAGEMENT  
Arizona State Office  
One North Central Avenue, Suite 800  
Phoenix, Arizona 85004-4427  
www.blm.gov/az/



**OCT 14 2015**

In Reply Refer To:  
3800 (9310) RE  
AMC347247, AMC348645, AMC353606

CERTIFIED MAIL – RETURN RECEIPT REQUESTED 7014 0150 0000 5578 5538

## NOTICE

BRUCE M LEWIS  
LINDA R LEWIS  
17949 N 143RD DR  
SURPRISE, AZ 85374-4211

---

LMC #1 - LMC #5  
AMC347247 - AMC347248, AMC348645 - AMC348646, AMC353606

---

### Maintenance Fee Waiver Held for Rejection

This office received the Maintenance Fee Waiver Certification (waiver) for the above listed mining claim(s). The waiver is not properly completed and does not meet the annual filing requirements.

In accordance with 43 Code of Federal Regulations (CFR) 3835.10, the name, address, and original signatures of all owners of the mining claim must be included on the waiver form. Please correct the discrepancy as noted below:

The waiver is signed by an agent; however, the Power of Attorney provided giving the agent authority to sign on behalf of the claim owners was dated August 26, 2009. The Power of Attorney must be current within 3 years. Therefore, you must provide a new Power of Attorney that was executed on or after September 1, 2012.

In order to correct the defect in the waiver, per 43 CFR 3835.93, you must provide this office with the requested information within 60 days of your receipt of this notice. If you are unable to provide this information, you have the option of paying the annual maintenance fee of \$155 per claim (\$155 per 20 acres for placer claims larger than 20 acres). If we do not receive the requested corrections within the 60 day time frame, the claim(s) will be declared forfeited and closed.

Please include your AMC serial number on all correspondence. If additional information is required, please contact Rod Ebert at 602-417-9397.

Sincerely,

A handwritten signature in cursive script that reads "Rebecca Heick".

Rebecca Heick  
Acting Deputy State Director  
Lands and Minerals Division

Article Number 7014 0150 0000 5578 5538  
(Transfer from service label)

Article Addressed to:  
 BRUCE M LEWIS, LINDA R LEWIS  
 17949 N 143RD DR  
 SURPRISE, AZ 8537  
 931/RE/AMC347247, AMIC348645,  
 AMC353606

Complete items 1, 2, and 3. Also complete item 4 if Restricted Delivery is desired. Print your name and address on the reverse so that we can return the card to you. Attach this card to the back of the mailpiece, or on the front if space permits.

ENDER: COMPLETE THIS SECTION

A. Signature *[Signature]*  
 Agent  
 Addressee

B. Received by (Printed Name) *Bruce M Lewis*  
 C. Date of Delivery *10/20*


D. Is delivery address different from item 1?  Yes  No  
 If YES, enter delivery address below:  
*2015 OCT 22 P 2:51*  
 PHOENIX, ARIZONA

3. Service Type  
 Certified Mail®  
 Priority Mail Express™  
 Registered  
 Return Receipt for Merchandise  
 Insured Mail  
 Collect on Delivery

4. Restricted Delivery? (Extra Fee)  
 Yes

COMPLETE THIS SECTION ON DELIVERY


UNITED STATES POSTAL SERVICE



First-Class Mail  
 Postage & Fees Paid  
 USPS  
 Permit No. G-10

• Sender: Please print your name, address, and ZIP+4® in this box®

U.S. DEPARTMENT OF THE INTERIOR  
 BUREAU OF LAND MANAGEMENT  
 ARIZONA STATE OFFICE  
 ONE NORTH CENTRAL AVENUE, SUITE 800  
 PHOENIX, AZ 85004-4427



04442700



# United States Department of the Interior

BUREAU OF LAND MANAGEMENT  
Arizona State Office  
One North Central Avenue, Suite 800  
Phoenix, Arizona 85004-4427  
www.blm.gov/az/



**OCT 14 2015**

In Reply Refer To:  
3800 (9310) RE  
AMC347247, AMC348645, AMC353606

CERTIFIED MAIL – RETURN RECEIPT REQUESTED 7014 0150 0000 5578 5545

## NOTICE

PHILIP R ANDREWS  
CHARLENE B ANDREWS  
12610 W PARKWOOD DR  
SUN CITY WEST, AZ 85375-4626

---

LMC #1 - LMC #5  
AMC347247 - AMC347248, AMC348645 - AMC348646, AMC353606

---

### Maintenance Fee Waiver Held for Rejection

This office received the Maintenance Fee Waiver Certification (waiver) for the above listed mining claim(s). The waiver is not properly completed and does not meet the annual filing requirements.

In accordance with 43 Code of Federal Regulations (CFR) 3835.10, the name, address, and original signatures of all owners of the mining claim must be included on the waiver form. Please correct the discrepancy as noted below:

The waiver is signed by an agent; however, the Power of Attorney provided giving the agent authority to sign on behalf of the claim owners was dated August 26, 2009. The Power of Attorney must be current within 3 years. Therefore, you must provide a new Power of Attorney that was executed on or after September 1, 2012.

In order to correct the defect in the waiver, per 43 CFR 3835.93, you must provide this office with the requested information within 60 days of your receipt of this notice. If you are unable to provide this information, you have the option of paying the annual maintenance fee of \$155 per claim (\$155 per 20 acres for placer claims larger than 20 acres). If we do not receive the requested corrections within the 60 day time frame, the claim(s) will be declared forfeited and closed.

**SENDER: COMPLETE THIS SECTION**

- Complete items 1, 2, and 3. Also complete item 4 if Restricted Delivery is desired.
- Print your name and address on the reverse so that we can return the card to you.
- Attach this card to the back of the mailpiece, or on the front if space permits.

1. Article Addressed to:

PHILIP R ANDRE  
 CHARLENE B AM  
 12610 W PARK  
 SUN CITY WEST  
 931/RE/AMC34

26  
 +5/353606

2. Article Number

(Use number from service label)

7014 0150 0000 5578 5545

PS Form 3811, July 2013

**COMPLETE THIS SECTION ON DELIVERY**

A. Signature

X

P R Andrews

 Agent Addressee

B. Received by (Printed Name)

P R ANDREWS

C. Date of Delivery

10.19.15

D. Is delivery address different from item 1?

 Yes

If YES, enter delivery address below:

 No

2015 OCT 21 P 2:59

PHOENIX, ARIZONA

3. Service Type

 Certified Mail® Priority Mail Express™ Registered Return Receipt for Merchandise Insured Mail Collect on Delivery

4. Restricted Delivery? (Extra Fee)

 Yes

Domestic Return Receipt




UNITED STATES POSTAL SERVICE

AZ 852

19 OCT '15


PM 3 L



First-Class Mail  
Postage & Fees Paid  
USPS  
Permit No. G-10

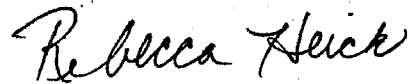
- Sender: Please print your name, address, and ZIP+4® in this box•

U.S. DEPARTMENT OF THE INTERIOR  
BUREAU OF LAND MANAGEMENT  
ARIZONA STATE OFFICE  
ONE NORTH CENTRAL AVENUE, SUITE 800  
PHOENIX, AZ 85004-4427



Please include your AMC serial number on all correspondence. If additional information is required, please contact Rod Ebert at 602-417-9397.

Sincerely,

A handwritten signature in black ink that reads "Rebecca Heick". The signature is written in a cursive style with a large, prominent 'R' and 'H'.

Rebecca Heick  
Acting Deputy State Director  
Lands and Minerals Division

**NOTICE!!**

**These documents have been scanned!**

**Do not place un-scanned documents beneath this notice!**

**Do not remove this notice from this file!**

GPO Jacket No. 560-102  
Print Order 61540  
Rise Business Services, LLC  
Job=AZ15 7/3/2019



Box Number= AZ15146



Claim Begin-End: AMC348645-AMC348646

**3 Transfers**



AZ15146-9

AMC348328-AMC349049



United States Department of the Interior  
 Office of Hearings and Appeals  
 Interior Board of Land Appeals  
 801 N. Quincy St., Suite 300  
 Arlington, VA 22203

EMAILED

CERTIFIED

703-235-8349 (fax)

703-235-3750

March 14, 2016

IBLA 2016-94

BRUCE M. LEWIS

) AMC347247, *et al.*  
 )  
 ) Mining Claims  
 )  
 ) Motion for Remand Granted;  
 ) Set Aside and Remanded


347247  
 348645  
 353606

ORDER


Appellant has appealed from a January 22, 2016, decision issued by the Arizona State Office, Bureau of Land Management (BLM). BLM declared appellant's unpatented mining claims (AMC347247, AMC347248, AMC348645, AMC348646, and AMC353606) forfeited for failure to timely file a Waiver Certification.

On March 7, 2016, BLM filed Request for Remand (Request) in the above-captioned case. BLM states it has reviewed the January 22, 2016, decision at issue in this appeal and has concluded it should be reconsidered. Therefore, BLM requests the Board to remand the matter back to the agency for further review. Based on BLM's representations, the Request is granted. 43 C.F.R. § 4.407(c).

Accordingly, pursuant to the authority delegated to the Board of Land Appeals by the Secretary of the Interior, 43 C.F.R. § 4.1, BLM's Request for Remand is granted, and the matter is set aside and remanded to the agency for further review.

  
 Eileen Jones  
 Chief Administrative Judge

I concur:

  
 Amy B. Sosin  
 Administrative Judge

FILED  
 2016 MAR 21 P 3:10  
 ELM / RECEIVED  
 OFFICE

APPEARANCES:

Bruce M. Lewis  
17949 N 143RD Drive  
Surprise, AZ 85374-4211

Rebecca Heick, Deputy State Director  
Arizona State Office  
Bureau of Land Management  
U.S. Department of the Interior  
One North Central Avenue, Suite 800  
Phoenix, AZ 85004-4427

bheick@blm.gov

Office of the Solicitor  
Phoenix, AZ, Field Office  
U.S. Department of the Interior  
401 W. Washington Street, SPC 44  
Phoenix, AZ 85003-2151

wonsook.sprague@sol.doi.gov

RECEIVED  
BLM PHOENIX OFFICE  
2016 MAR 21 P 3:10  
PHOENIX

U.S. DEPARTMENT OF THE INTERIOR  
OFFICE OF HEATHING AND APPEALS  
801 N. QUINCY STREET, SUITE 300  
ARLINGTON, VA 22203

OFFICIAL BUSINESS  
PENALTY FOR PRIVATE USE \$300

RECEIVED  
PLX STATE OFFICE  
7011 3500 0001 5407 8048

2016 MAR 21 P 3:04

PHOENIX, ARIZONA



U.S. POSTAGE PITNEY BOWES  
ZIP 22203 \$ 006.73<sup>5</sup>  
02 1W  
0001380035 MAR 14 2016

Rebecca Heick, Deputy State Director  
Arizona State Office  
Bureau of Land Management  
U.S. Department of the Interior  
One North Central Avenue, Suite 800  
Phoenix, AZ 85004-4427

PLACE STICKER AT TOP OF ENVELOPE TO THE RIGHT  
OF THE RETURN ADDRESS. FOLD AT DOTTED LINE



# United States Department of the Interior



BUREAU OF LAND MANAGEMENT

Arizona State Office

One North Central Avenue, Suite 800

Phoenix, Arizona 85004-4427

[www.blm.gov/az/](http://www.blm.gov/az/)

MAR 02 2016

In Reply Refer To:

3833 (9200) RE

AMC347247, AMC348645, AMC353606

## Memorandum

To: Interior Board of Land Appeals, Office of the Secretary, 801 North Quincy Street, Suite 300, Arlington, Virginia 22203

From: Rebecca Heick *Rebecca Heick*  
Deputy State Director, Lands, Minerals and Energy

Subject: Request for Remand of Appeal of Bruce Lewis

Our Decision dated January 22, 2016, declared AMC347247, AMC347248, AMC348645, AMC348646, and AMC353606 forfeited because a properly filed waiver and powers-of-attorney were not received within the 60 day response period of a Notice dated October 14, 2015.

Upon receipt of the appeal from Bruce Lewis and review of the date-stamped waiver and powers-of-attorney, which Mr. Lewis submitted with the appeal, we realized that we had received, but failed to review and process, the requested documents prior to issuing the Decision.

Accordingly, the Bureau of Land Management (BLM) respectfully requests that the Interior Board of Land Appeals remand the case back to BLM for reconsideration of the Decision.

If any additional information is required, please contact Rod Ebert at 602-417-9397.

cc: Mr. Bruce Lewis  
17949 North 143rd Drive  
Surprise, Arizona 85374-4211



# United States Department of the Interior

## OFFICE OF HEARINGS AND APPEALS

Interior Board of Land Appeals  
801 N. Quincy Street, Suite 300  
Arlington, Virginia 22203



703-235-3750

703-235-8349 (fax)

February 26, 2016

Appeal of

Bruce M. Lewis

347247  
348645  
353606

AMC347247, et al.  
Mining Claims


This appeal has been received and docketed under the number IBLA-2016-0094. Please refer to this docket number in any communication, pleading, or other document relating to this appeal.

The Board only accepts official filings in paper format, either by hand delivery or bona fide mail delivery service, that comply with the formatting requirements at 43 C.F.R. 4.401(d). However, if you wish to provide an unofficial copy of a pleading, the Board prefers that you send it by email to [ibla@oha.doi.gov](mailto:ibla@oha.doi.gov). Transmitting a pleading electronically does not constitute filing with the Board for any purpose.

If you provide an email address, the Board will email you courtesy copies of orders and decisions. The Board will only FAX copies to you if you specifically request it. Note that the Board officially accepts extension of time requests by FAX at (703) 235-8349. 43 C.F.R. 4.405(b). Please do not FAX pleadings other than extension of time requests.

You may review the Board's procedural regulations in PDR format at <http://www.doi.gov/oha/ibla/Procedural-Regulations-for-Cases.cfm>.

Thank you.

  
Eileen Jones  
Chief Administrative Judge

RECEIVED  
2016 MAR -1 P 3:29



AMC 347247  
AMC 348645  
AMC 353606

CERTIFIED MAIL – RETURN RECEIPT REQUESTED

No. 7011 3500 0001 2620 8206 (to BLM Rebecca Heick)

No. 7011 3500 0001 2620 8213 (to Office of Field Solicitor)

No. 7011 3500 0001 2620 8220 (to Interior Board of Land Appeals)

United States Department of the Interior

Bureau of Land Management

Arizona State Office

One North Central Avenue, Suite 800

Phoenix, AZ 85004

RECEIVED  
BLM AZ STATE OFFICE  
2016 FEB 18 P 3:09  
PHOENIX, ARIZONA

Attention: Rebecca Heick, Deputy State Director

**NOTICE OF APPEAL and PETITION FOR STAY –**

Regarding BLM decision letter dated January 22, 2016

AMC347247 – AMC347248, AMC348645 – AMC 348646, AMC353606

LMC #1 – LMC #5

This letter is not notify you that I am appealing your decision to declare forfeit these mining claims and to request a stay of enforcement action.

**COPY**

**Statement of Facts**

Your letter acknowledges receipt of the small miner's waiver for the 2016 assessment year (date stamped copy attached). You did not acknowledge the power of attorney(s) that was submitted at the same time (date stamped copy(s) attached).

The power of attorney was the same format that BLM has accepted since 1998. In the earlier years BLM accepted the fact that the power of attorney was on file with the BLM office and they referred to it when reviewing my small miner's waivers.

In recent years, Mr. Rod Ebert had requested a photocopy of said power of attorney(s) be submitted at the front desk along with the small miner waiver. He said that saved the reviewer time so they didn't have to search their files for it. I complied with his request.

This assessment year in question, I was told by Mr. Rod Ebert that BLM had a policy letter from Washington directing them to obtain a brand new power of attorney every three years in order to avoid fraudulent activities.

My assertion that a power of attorney was valid until cancelled by the person issuing the permission was refuted by Mr. Ebert and told that if I didn't agree, that I could let the claims forfeit and then bring the issue before the IBLA as an appeal.

I then called Ms. Rebecca Heick, Deputy State Director and voiced my concern to her. She restated the Washington letter policy and told me the same thing about allowing the claims to forfeit and then filing an appeal with IBLA. She then added that in her opinion the power of attorney (that had an 18 year track record of acceptance by BLM) submitted annually now with my small miner's waiver was inadequate in her view.

When I pressed her to provide details regarding the inadequacy, she told me to read the notary public laws. She refused to provide further details.

Note that all the power of attorney(s) had been signed and stamped by the appropriate notaries, licensed and bonded for the pertinent states.

Also to be noted, the requirements for the documentation of the small miners waiver is succinctly put forth in statute and on the prescribed Form 3830-2. In sharp contrast, the power of attorney is only mentioned in the statutes but no format requirements or form are spelled out in statute. Logically, it is questionable for the BLM to tell someone they are doing something wrong when they don't specify tell us how to do it correctly. This puts an undue burden on the miner to anticipate the whims and wants of the claim reviewer's subjective demands.

Not wishing to further press the point and lacking adequate input from Ms. Heick or Mr. Ebert, I complied with Ms. Heick's demand and had all new power of attorney(s) done and notarized by all the claim holders which I then submitted (date stamped copies attached) to BLM who date stamped them and was told that they would be sent to Mr. Ebert for immediate review.

I believe that I have in good faith fulfilled all the statute requirements for small miner's waiver and power of attorney(s) for 18 consecutive years and now for some unexplained reason on the part of BLM, they have decided to forfeit our claims.

I contend that BLM has exceeded it's statutory authority and violated public law by trying to implement a policy directive without going thru the public review process as required by Congress.

### Special Notice

- 1) Please be aware that under Public Law 109-47, enacted on August 2, 2005, the lands known as the La Paz land on which these claims exist were returned to the Colorado River Indian Tribes and removed from the control of the BLM. Documentation attached.
- 2) Therefore BLM is no longer authorized as the Surface Management Agency.
- 3) A letter from the BLM Yuma field office dated August 29, 2011 states the following:  
"This means that, while your mining claim may be active, the surface that overlies your claim is held by the CRIT."

Regarding the stay of enforcement action, my reasons are:


- 1) The relative harm to the public and the CRIT Indian Tribe and BLM is non-existent as this claim has been in place unchanged for 20 years now.

RECEIVED  
BLM STATE OFFICE  
2016 FEB 18 P 3:09  
PHOENIX, ARIZONA

- 2) The likelihood of our claimant's success in the appeal is very high in that the BLM forfeit action mimics a pattern of illegal tactics already on record of which the public and IBLA are already aware.
- 3) The likelihood of immediate and irreparable harm to my claim holders is great in that existing equipment and pay piles would be subject to theft and vandalism given that extended period of time to remove them from the site.
- 4) I believe that the public interest would favor having the BLM obey the rule of law rather than overstepping their authority. This behavior is likely to affect many more small mine owners than just myself. I feel that it is imperative to set this issue straight before the public is forced to comply with BLM orders that lack statutory authority.

I thank the IBLA in advance for their consideration of this appeal.

Sincerely,

 2/16/2016

Bruce M. Lewis

Enclosure:

- 1) Public Law 109-47 of the 109<sup>th</sup> Congress (restoring lands to CRIT tribes).
- 2) Article from Arizona Republic newspaper announcing the restoration of the lands to the CRIT tribes.
- 3) Small miner's waiver for Assessment year 2016 (date stamped).
- 4) Original Power of Attorney(s) for Assessment year 2016 (date stamped).
- 5) Newly created Power of Attorney(s) for Assessment year 2016 (date stamped).
- 6) Copies of small miner waivers and Power of Attorney(s) dating back to 1998.
- 7) Copy of BLM decision declaring Mining Claims Forfeit.
- 8) IBLA decision 2010-95.
- 9) IBLA decision 98-458.
- 10) Letter from BLM Yuma Field Office stating BLM does not have Surface Agency Management of the claims in questions (dated 8/29/2011).

CC:

Dept of the Interior, Office of the Field Solicitor, Sandra Day O'Connor US Courthouse, Suite 404, 401 W. Washington Street, Space 44, Phoenix, AZ 85003-2151

Dept of the Interior, Office of Hearings and Appeals, Interior Board of Land Appeals, 801 N. Quincy Street, MS 300-QC, Arlington, VA 22203.

RECEIVED  
BLM AT STATED OFFICE  
2016 FEB 18 P 3:09  
PHOENIX, ARIZONA



# United States Department of the Interior



BUREAU OF LAND MANAGEMENT

Arizona State Office

One North Central Avenue, Suite 800

Phoenix, Arizona 85004-4427

www.blm.gov/az/

JAN 22 2016

In Reply Refer To:

3800 (9200) RE

AMC347247, AMC348645, AMC353606

CERTIFIED MAIL - RETURN RECEIPT REQUESTED No. 7015 1660 0000 0432 8227

## DECISION

KRIS CHAMBERS, MATTHEW CHAMBERS,

GAY CHAMBERS, VAN CHAMBERS,

JEREMY CHAMBERS

11806 DELL RAPIDS CT

BAKERSFIELD, CA 93312-5714

:  
:  
:

This decision affects those claims  
shown in the block below:

---

AMC347247 - AMC347248, AMC348645 - AMC348646, AMC353606

LMC #1 - LMC #5

---

### MINING CLAIMS DECLARED FORFEIT

The mining claims listed above have been declared forfeit for failure to file the required maintenance fee payment or submit an acceptable small miner's maintenance fee waiver (waiver).

Claimants are required to pay an annual non-refundable maintenance fee of \$155 per 20 acres or portion thereof, or submit a waiver, on or before September 1 of each year. These requirements were established by 30 (United States Code) 28f-1, as amended, and 43 Code of Federal Regulations (CFR) 3834 and 3835.

Our records show receipt of a small miner's waiver received on or before September 1, 2015, for the 2016 assessment year, for the claims listed above, however, there were defects on the waiver and it was not acceptable as submitted. You received a certified letter requesting that the defects be cured within 60 days from the date you received the letter or the claims would be declared forfeit. The 60-day time period has expired and the defects on the waiver have not been corrected. Therefore, the claims are forfeit.

### Reclamation Requirements

This decision does not relieve you of the liability for reclamation of all areas disturbed by your activities on lands covered by the subject mining claim(s) and/or site(s). After you complete the reclamation, you must notify the authorized officer of the appropriate surface managing agency so that the authorized officer may conduct a final site inspection and determine whether you may be released from liability.

If you fail to reclaim the land to the satisfaction of the authorized officer, the surface management agency may cite you for noncompliance under its surface management regulations.

For land administered by the Bureau of Land Management (BLM), if you fail to reclaim the land to the satisfaction of the authorized officer as required in 43 CFR Subpart 3809, BLM will issue an order of noncompliance under 43 CFR 3809.601(a). If you fail to comply with the noncompliance order, BLM may take further action under 43 CFR 3809.604. Failure to conduct reclamation is a prohibited act that may subject you to criminal penalties. See 43 CFR 3809.605(h) and 43 CFR 3809.700.

**Appeal Procedures**

This decision may be appealed to the Interior Board of Land Appeals, Office of the Secretary, in accordance with the regulations contained in 43 CFR, Part 4, and the enclosed Form 1842-1. If an appeal is taken, your notice of appeal must be filed in this office (at the above address) within 30 days from receipt of this decision. The appellant has the burden of showing that the decision appealed from is in error.

If you wish to file a petition pursuant to regulation 43 CFR 4.21 (58 FR 4939, January 19, 1993) for a stay of the effectiveness of this decision during the time that your appeal is being reviewed by the Board, the petition for a stay must accompany your notice of appeal. A petition for a stay is required to show sufficient justification based on the standards listed below. Copies of the notice of appeal and petition for a stay **must** also be submitted to each party named in this decision and to the Interior Board of Land Appeals and to the appropriate Office of the Solicitor (see 43 CFR 4.413) at the same time the original documents are filed with this office. If you request a stay, you have the burden of proof to demonstrate that a stay should be granted.

**Standards for Obtaining a Stay**

Except as otherwise provided by law or other pertinent regulation, a petition for a stay of a decision pending appeal shall show sufficient justification based on the following standards:


- 1) The relative harm to the parties if the stay is granted or denied,
- 2) The likelihood of the appellant's success on the merits,
- 3) The likelihood of immediate and irreparable harm if the stay is not granted, and
- 4) Whether the public interest favors granting the stay.

Please include your AMC serial number(s) on all correspondence. If additional information is required, please call Rod Ebert at 602-417-9397.



Rebecca Heick  
Deputy State Director  
Lands, Minerals and Energy Division

Enclosure



UNITED STATES  
 DEPARTMENT OF THE INTERIOR  
 Bureau of Land Management  
 Arizona State Office  
 One N. Central Avenue, Suite 800  
 Phoenix, AZ 85004-4427

• Sender: Please print your name, address, and ZIP+4® in this box•


United States  
 Postal Service

9590 9402 1212 5246 1574 31



USPS TRACKING #

First-Class Mail  
 Postage & Fees Paid  
 USPS  
 Permit No. G-10



SENDER: COMPLETE THIS SECTION

- Complete items 1, 2, and 3.
- Print your name and address on the reverse so that we can return the card to you.
- Attach this card to the back of the mailpiece, or on the front if space permits.

Article Addressed to:  
 KRIS, MATTHEW, GAY, VAN,  
 JEREMY CHAMBERS  
 11806 DELL RAPIDS CT  
 BAKERSFIELD, CA 93312-5714  
 920/RE/AMC347247/348645/353606

COMPLETE THIS SECTION ON DELIVERY

A. Signature  Agent  
 Addressee  
*Kris Van Chambers*

B. Received by (Printed Name) C. Date of Delivery

D. Is delivery address different from item 1?  Yes  
 If YES, enter delivery address below:  No

RECEIVED  
 BUREAU OF LAND MANAGEMENT  
 PHOENIX, ARIZONA  
 JAN 28 2016  
 920/RE/AMC347247/348645/353606



9590 9402 1212 5246 1574 31

Article Number (Transfer from service label)  
 7015 1660 0000 0432 8227

3. Service Type
- Adult Signature
  - Adult Signature Restricted Delivery
  - Certified Mail®
  - Certified Mail Restricted Delivery
  - Collect on Delivery
  - Collect on Delivery Restricted Delivery
  - Priority Mail Express®
  - Registered Mail™
  - Registered Mail Restricted Delivery
  - Return Receipt for Merchandise
  - Signature Confirmation™
  - Signature Confirmation Restricted Delivery



# United States Department of the Interior



BUREAU OF LAND MANAGEMENT  
Arizona State Office  
One North Central Avenue, Suite 800  
Phoenix, Arizona 85004-4427  
www.blm.gov/az/

JAN 22 2016

In Reply Refer To:  
3800 (9200) RE  
AMC347247, AMC348645, AMC353606

CERTIFIED MAIL - RETURN RECEIPT REQUESTED No. 7015 1660 0000 0432 8234

## DECISION

PHILIP R ANDREWS  
CHARLENE B ANDREWS : This decision affects those claims  
12610 W PARKWOOD DR : shown in the block below:  
SUN CITY WEST, AZ 85375-4626 :

---

AMC347247 - AMC347248, AMC348645 - AMC348646, AMC353606  
LMC #1 - LMC #5

---

### MINING CLAIMS DECLARED FORFEIT

The mining claims listed above have been declared forfeit for failure to file the required maintenance fee payment or submit an acceptable small miner's maintenance fee waiver (waiver).

Claimants are required to pay an annual non-refundable maintenance fee of \$155 per 20 acres or portion thereof, or submit a waiver, on or before September 1 of each year. These requirements were established by 30 (United States Code) 28f-1, as amended, and 43 Code of Federal Regulations (CFR) 3834 and 3835.

Our records show receipt of a small miner's waiver received on or before September 1, 2015, for the 2016 assessment year, for the claims listed above, however, there were defects on the waiver and it was not acceptable as submitted. You received a certified letter requesting that the defects be cured within 60 days from the date you received the letter or the claims would be declared forfeit. The 60-day time period has expired and the defects on the waiver have not been corrected. Therefore, the claims are forfeit.

### Reclamation Requirements

This decision does not relieve you of the liability for reclamation of all areas disturbed by your activities on lands covered by the subject mining claim(s) and/or site(s). After you complete the reclamation, you must notify the authorized officer of the appropriate surface managing agency so that the authorized officer may conduct a final site inspection and determine whether you may be released from liability.

If you fail to reclaim the land to the satisfaction of the authorized officer, the surface management agency may cite you for noncompliance under its surface management regulations.

For land administered by the Bureau of Land Management (BLM), if you fail to reclaim the land to the satisfaction of the authorized officer as required in 43 CFR Subpart 3809, BLM will issue an order of noncompliance under 43 CFR 3809.601(a). If you fail to comply with the noncompliance order, BLM may take further action under 43 CFR 3809.604. Failure to conduct reclamation is a prohibited act that may subject you to criminal penalties. See 43 CFR 3809.605(h) and 43 CFR 3809.700.

### Appeal Procedures

This decision may be appealed to the Interior Board of Land Appeals, Office of the Secretary, in accordance with the regulations contained in 43 CFR, Part 4, and the enclosed Form 1842-1. If an appeal is taken, your notice of appeal must be filed in this office (at the above address) within 30 days from receipt of this decision. The appellant has the burden of showing that the decision appealed from is in error.

If you wish to file a petition pursuant to regulation 43 CFR 4.21 (58 FR 4939, January 19, 1993) for a stay of the effectiveness of this decision during the time that your appeal is being reviewed by the Board, the petition for a stay must accompany your notice of appeal. A petition for a stay is required to show sufficient justification based on the standards listed below. Copies of the notice of appeal and petition for a stay **must** also be submitted to each party named in this decision and to the Interior Board of Land Appeals and to the appropriate Office of the Solicitor (see 43 CFR 4.413) at the same time the original documents are filed with this office. If you request a stay, you have the burden of proof to demonstrate that a stay should be granted.

### Standards for Obtaining a Stay

Except as otherwise provided by law or other pertinent regulation, a petition for a stay of a decision pending appeal shall show sufficient justification based on the following standards:

- 1) The relative harm to the parties if the stay is granted or denied,
- 2) The likelihood of the appellant's success on the merits,
- 3) The likelihood of immediate and irreparable harm if the stay is not granted, and
- 4) Whether the public interest favors granting the stay.

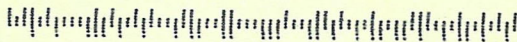
Please include your AMC serial number(s) on all correspondence. If additional information is required, please call Rod Ebert at 602-417-9397.



Rebecca Heick  
Deputy State Director  
Lands, Minerals and Energy Division

Enclosure





UNITED STATES  
 DEPARTMENT OF THE INTERIOR  
 Bureau of Land Management  
 Arizona State Office  
 One N. Central Avenue, Suite 800  
 Phoenix, AZ 85004-4427

United States  
 Postal Service


\* Sender: Please print your name, address, and ZIP+4® in this box\*

9590 9402 1212 5246 1574 48



USPS TRACKING#

First-Class Mail  
 Postage & Fees Paid  
 USPS  
 Permit No. G-10



SENDER: COMPLETE THIS SECTION

Complete items 1, 2, and 3.  
 Print your name and address on the reverse  
 so that we can return the card to you.  
 Attach this card to the back of the mailpiece,  
 or on the front if space permits.

Article Addressed to:  
 PHILIP R ANDREWS  
 CHARLENE B ANDREWS  
 12610 W PARKWOOD DR  
 SUN CITY WEST, AZ 85375-4626  
 920/RE/AMC347247/348645/353606

COMPLETE THIS SECTION ON DELIVERY

A. Signature  Agent  
 Addressee

B. Received by (Printed Name) C. Date of Delivery

D. Is delivery address different from item 1?  Yes  
 No  
 If YES, enter delivery address below:

2016 JAN 27 P 3:15  
 PHOENIX, ARIZONA

3. Service Type  
 Adult Signature  
 Adult Signature Restricted Delivery  
 Certified Mail®  
 Certified Mail Restricted Delivery  
 Collect on Delivery  
 Collect on Delivery Restricted Delivery  
 Priority Mail Express®  
 Registered Mail™  
 Registered Mail Restricted Delivery  
 Return Receipt for Merchandise  
 Signature Confirmation™  
 Signature Confirmation Restricted Delivery



9590 9402 1212 5246 1574 48

Article Number (Transfer from service label)  
 7015 1660 0000 0432 8234



# United States Department of the Interior



BUREAU OF LAND MANAGEMENT  
Arizona State Office  
One North Central Avenue, Suite 800  
Phoenix, Arizona 85004-4427  
www.blm.gov/az/

JAN 22 2016

In Reply Refer To:

3800 (9200) RE

AMC347247, AMC348645, AMC353606

CERTIFIED MAIL - RETURN RECEIPT REQUESTED No. 7015 1660 0000 0432 8241

## DECISION

BRUCE M LEWIS

LINDA R LEWIS

17949 N 143RD DR

SURPRISE, AZ 85374-4211

:  
:  
:

This decision affects those claims  
shown in the block below:

---

AMC347247 - AMC347248, AMC348645 - AMC348646, AMC353606  
LMC #1 - LMC #5

---

### MINING CLAIMS DECLARED FORFEIT

The mining claims listed above have been declared forfeit for failure to file the required maintenance fee payment or submit an acceptable small miner's maintenance fee waiver (waiver).

Claimants are required to pay an annual non-refundable maintenance fee of \$155 per 20 acres or portion thereof, or submit a waiver, on or before September 1 of each year. These requirements were established by 30 (United States Code) 28f-1, as amended, and 43 Code of Federal Regulations (CFR) 3834 and 3835.

Our records show receipt of a small miner's waiver received on or before September 1, 2015, for the 2016 assessment year, for the claims listed above, however, there were defects on the waiver and it was not acceptable as submitted. You received a certified letter requesting that the defects be cured within 60 days from the date you received the letter or the claims would be declared forfeit. The 60-day time period has expired and the defects on the waiver have not been corrected. Therefore, the claims are forfeit.

### Reclamation Requirements

This decision does not relieve you of the liability for reclamation of all areas disturbed by your activities on lands covered by the subject mining claim(s) and/or site(s). After you complete the reclamation, you must notify the authorized officer of the appropriate surface managing agency so that the authorized officer may conduct a final site inspection and determine whether you may be released from liability.

If you fail to reclaim the land to the satisfaction of the authorized officer, the surface management agency may cite you for noncompliance under its surface management regulations.

For land administered by the Bureau of Land Management (BLM), if you fail to reclaim the land to the satisfaction of the authorized officer as required in 43 CFR Subpart 3809, BLM will issue an order of noncompliance under 43 CFR 3809.601(a). If you fail to comply with the noncompliance order, BLM may take further action under 43 CFR 3809.604. Failure to conduct reclamation is a prohibited act that may subject you to criminal penalties. See 43 CFR 3809.605(h) and 43 CFR 3809.700.

### Appeal Procedures

This decision may be appealed to the Interior Board of Land Appeals, Office of the Secretary, in accordance with the regulations contained in 43 CFR, Part 4, and the enclosed Form 1842-1. If an appeal is taken, your notice of appeal must be filed in this office (at the above address) within 30 days from receipt of this decision. The appellant has the burden of showing that the decision appealed from is in error.

If you wish to file a petition pursuant to regulation 43 CFR 4.21 (58 FR 4939, January 19, 1993) for a stay of the effectiveness of this decision during the time that your appeal is being reviewed by the Board, the petition for a stay must accompany your notice of appeal. A petition for a stay is required to show sufficient justification based on the standards listed below. Copies of the notice of appeal and petition for a stay **must** also be submitted to each party named in this decision and to the Interior Board of Land Appeals and to the appropriate Office of the Solicitor (see 43 CFR 4.413) at the same time the original documents are filed with this office. If you request a stay, you have the burden of proof to demonstrate that a stay should be granted.

### Standards for Obtaining a Stay

Except as otherwise provided by law or other pertinent regulation, a petition for a stay of a decision pending appeal shall show sufficient justification based on the following standards:

- 1) The relative harm to the parties if the stay is granted or denied,
- 2) The likelihood of the appellant's success on the merits,
- 3) The likelihood of immediate and irreparable harm if the stay is not granted, and
- 4) Whether the public interest favors granting the stay.


Please include your AMC serial number(s) on all correspondence. If additional information is required, please call Rod Ebert at 602-417-9397.

*Rebecca Heick*

Rebecca Heick  
Deputy State Director  
Lands, Minerals and Energy Division

Enclosure

USPS TRACKING#




First-Class Mail  
Postage & Fees Paid  
USPS  
Permit No. G-10

9590 9402 1212 5246 1574 55

United States  
Postal Service

• Sender: Please print your name, address, and ZIP+4® in this box\*

DEPARTMENT OF THE INTERIOR  
Bureau of Land Management  
Arizona State Office  
One N. Central Avenue, Suite 800  
Phoenix, AZ 85004-4427



SENDER: COMPLETE THIS SECTION

Complete items 1, 2, and 3.

Print your name and address on the reverse so that we can return the card to you.

Attach this card to the back of the mailpiece, or on the front if space permits.

Article Addressed to:

RUCE M LEWIS, LINDA R LEWIS  
7949 N 143RD DR  
URPRISE, AZ 85374-4211  
20/RE/AMC347247, AMC348645,  
AMC353606

COMPLETE THIS SECTION ON DELIVERY

A. Signature

X

- Agent
- Addressee

B. Received by (Printed Name)

C. Date of Delivery

D. Is delivery address different from item 1?  Yes

If YES, enter delivery address below:  No

2016 JAN 27 P 3:15

PHOENIX, ARIZONA

3. Service Type

- Adult Signature
- Adult Signature Restricted Delivery
- Certified Mail®
- Certified Mail Restricted Delivery
- Collect on Delivery
- Collect on Delivery Restricted Delivery
- Priority Mail Express®
- Registered Mail™
- Registered Mail Restricted Delivery
- Return Receipt for Merchandise
- Signature Confirmation™
- Signature Confirmation Restricted Delivery



9590 9402 1212 5246 1574 55

Article Number (Transfer from service label)

7015 1660 0000 0432 8241

**NOTICE!!**

**These documents have been scanned!**

**Do not place un-scanned documents beneath this notice!**

**Do not remove this notice from this file!**

GPO Jacket No. 560-102  
Print Order 61540  
Rise Business Services, LLC  
Job=AZ15 7/3/2019



Box Number= AZ15146



Claim Begin-End: AMC348645-AMC348646

**4 Annual Filings**



AZ15146-9

AMC348328-AMC349049

UNITED STATES  
DEPARTMENT OF THE INTERIOR  
BUREAU OF LAND MANAGEMENT

**MAINTENANCE FEE WAIVER CERTIFICATION**

AMC 347247  
348645  
353606  
FORM APPROVED  
OMB NO. 1004-0114  
Expires: April 30, 2023

SEE INSTRUCTIONS ON PAGE 2

1. This small miner waiver is filed for the assessment year beginning on September 1, 2020 and ending on September 1, 2021.
2. The undersigned and all related parties owned ten or fewer mining claims, mill, or tunnel sites located and maintained on Federal lands in the United States of America on September 1, 2021.
3. The undersigned have performed the assessment work required by law for each mining claim listed prior to filing this waiver and understand that by filing this form, the undersigned must file an affidavit of assessment work with the Bureau of Land Management (BLM) by the December 30th following the filing of this waiver.
4. The undersigned understand that if the assessment work obligation has not yet come due under 30 U.S.C. 28 (for those claims in their first assessment year only), a notice of intent to hold reciting this condition must be recorded by the December 30th following the filing of this waiver.
5. The undersigned understand that mill and tunnel sites may also be listed on this waiver and be waived from payment of the maintenance fee, and that a notice of intent to hold for these sites is required to be filed with the BLM by the December 30th following the filing of this waiver.
6. The undersigned understand and acknowledge that pursuant to 43 U.S.C. 1212 and 18 U.S.C. 1001, the filing or recording of a false, fictitious, or fraudulent document with the BLM may result in a fine of up to \$250,000, a prison term not to exceed five years, or both.
7. The mining claims, mill or tunnel sites for which this waiver from payment of the maintenance fees is requested are:

CLAIM OR SITE NAME	BLM RECORDATION SERIAL NUMBER
1. LMC #1	✓ AMC 347247
2. LMC #2	AMC 347248
3. LMC #3	AMC 348645
4. LMC #4	AMC 348646
5. LMC #5	AMC 353606
6.	
7.	
8.	
9.	
10.	

**UNTIMELY FILED**

RECEIVED  
BLM AZ STATE OFFICE  
2020 SEP 18 P 3:38  
PHOENIX, ARIZONA

The owner(s) (claimants) of the above mining claims and sites are:

Bruce M. Lewis  
(Owner's Name - Please Print)  
25500 N Monarch Ranch Rd  
(Owner's Mailing Address)

*Bruce M. Lewis*  
(Owner's Original Signature)  
Paulden AZ 86334  
(City) (State) (Zip Code)

Linda R Lewis  
(Owner's Name - Please Print)  
25500 N Monarch Ranch Rd  
(Owner's Mailing Address)

*Linda R Lewis*  
(Owner's Original Signature)  
Paulden AZ 86334  
(City) (State) (Zip Code)

Charlene B Andrews  
(Owner's Name - Please Print)  
12610 W Parkwood Drive  
(Owner's Mailing Address)

\* *Bruce M. Lewis*  
(Owner's Original Signature)  
Sun City West AZ 85375  
(City) (State) (Zip Code)

Jeremy Chambers  
(Owner's Name - Please Print)  
11806 Del Rapids Court  
(Owner's Mailing Address)

\* *Bruce M. Lewis*  
(Owner's Original Signature)  
Bakersfield CA 93312  
(City) (State) (Zip Code)

ADDRESS UPDATED 10/6/2020 PM

\* Copy of Power of Attorney enclosed 10/6/2020 486 entered. pm

\* COPY OF POWER OF ATTORNEY ENCLOSED

Van Chambers

(Owner's Name - Please Print)

\* [Signature]

(Owner's Original Signature)

11806 Del Rapids Court

(Owner's Mailing Address)

Bakersfield

(City)

CA

(State)

93312

(Zip Code)

Gay Chambers

(Owner's Name - Please Print)

\* [Signature]

(Owner's Original Signature)

11806 Del Rapids Court

(Owner's Mailing Address)

Bakersfield

(City)

CA

(State)

93312

(Zip Code)

Matthew Chambers

(Owner's Name - Please Print)

\* [Signature]

(Owner's Original Signature)

22 Mill Run

(Owner's Mailing Address)

Sanford

(City)

NC

(State)

27332

(Zip Code)

Kris Chambers

(Owner's Name - Please Print)

\* [Signature]

(Owner's Original Signature)

3 Tanglewood Drive

(Owner's Mailing Address)

Southern Pines

(City)

NC

(State)

28387

(Zip Code)

18 U.S.C. 1001 and 43 U.S.C. 1212 make it a crime for any person knowingly and willfully to make to any department or agency of the United States any false, fictitious or fraudulent statements or representations as to any matter within its jurisdiction.

INSTRUCTIONS

1. This certification is made under the provisions of 43 U.S.C. § 1744 and 30 U.S.C. §28-28k and the regulations thereunder (43 CFR Part 3830).
2. The claimant(s) must fill in the years in paragraph 1 for the beginning and ending of the assessment year for which this waiver is sought. For example, if the deadline for filing the waiver is September 1, 2020, it is for the 2021 assessment year and the assessment year's beginning date is September 1, 2020 and its ending date is September 1, 2021.
3. The claimant(s) must fill in the year in paragraph 2 for the beginning of the assessment year for which this waiver is sought. This is the same year as explained in Instruction 2 above. This certifies that the claimant(s) and their related parties owned 10 or fewer claims and sites nationwide as of that date. In order for the waiver to be valid for the entire assessment year, all claimants must not own more than 10 claims and sites for the entire assessment year. If any of the claimants own more than 10 claims and sites during the assessment year, the waiver will become void, and the maintenance fee for the assessment year the claims and sites were under waiver will become due by the next September 1.
4. All claim and site names and BLM serial numbers must be listed for the mining claims, mill sites, and tunnel sites for which the waiver is sought.
5. All owners of the mining claims, mill sites, and tunnel sites and their addresses must be filled in, even if a designated agent is signing the form on behalf of any of the owners.
6. This waiver form must be signed by all the claimants or their designated agent, in original form. If an agent is designated, a notarized designation of agent, signed by all of the claimants with proper address given, must be submitted with this waiver. Agents sign their own names in place of the owner's signature, and the agent's signature must be in original form.
7. This form must be filed no later than September 1st for the upcoming assessment year in the BLM State Office where the mining claims or sites are recorded, or the waiver cannot be granted by the BLM. (Example: To obtain a waiver for the assessment year 2021, which begins on September 1, 2020, you must qualify for and file for a waiver no later than September 1, 2020, in the proper BLM State Office.)
8. You must file a notice of intent to hold by the December 30th immediately following the filing of this waiver. For example, if you file this waiver on August 3, 2020, you must file a notice of intent to hold for the claims and sites listed on this form with BLM by December 30, 2020.
9. For all mining claims which require assessment work, you must file an affidavit of assessment work with BLM on or before the December 30th immediately following the end of the assessment year for which this waiver was filed. For example, if you filed this waiver on or before September 1, 2020 for the 2021 assessment year, you must file an affidavit of labor for the claims listed on this waiver by December 30, 2021. You must make this filing even if you pay the maintenance fee for the next assessment year. For example, you filed this waiver for the 2021 assessment year that ends September 1, 2021, and paid the maintenance fee for the 2022 assessment year on September 1, 2021. You would still be required to file an affidavit of assessment work for the 2021 assessment year by December 30, 2021.
10. For mill and tunnel sites, a notice of intent to hold for these sites is required to be filed by the December 30th following the end of the assessment year for which this waiver was filed.

PROCEEDING  
2020 SEP 19 10:33 AM  
BLM STATE OFFICE

ADRIAN CHAMBERS

## NOTICES

**The Privacy Act** and 43 CFR 2.223(d) require that you be furnished the following information in connection with the information requested by this form.

**AUTHORITY:** 30 U.S.C. 28f and 43 CFR part 3835 permit collection of the information requested by this form.

**PRINCIPAL PURPOSE:** The BLM will use the information you provide to verify that the owner(s) (claimants(s)) of a mining claim has/have complied with 30 U.S.C. 28f and 43 CFR part 3835 and is/are entitled to perform assessment work in lieu of paying the maintenance fee for the mining claims listed on this form.

**ROUTINE USES:** The BLM will only disclose this information in accordance with the provisions at 43 CFR 2.231(b) and (c).

**EFFECT OF NOT PROVIDING INFORMATION:** Disclosure of the requested information is required by 30 U.S.C. 28f and 43 CFR part 3835 for those claimants qualified to request the small miner waiver allowed. Failure to submit all the requested information or to complete this form will delay the BLM's processing of the form and may preclude the BLM's acceptance of the maintenance fee waiver request, which may result in forfeiture of the mining claim or site by the claimant.

**RELEVANT SYSTEM OF RECORDS NOTICE (SORN) CITATION:** The Recordation of Mining Claims SORN may be found at 47 FR 55326 (December 8, 1982).

**The Paperwork Reduction Act** requires us to inform you that:

The BLM collects this information to determine whether or not you are qualified for waiver of maintenance fees.

Submission of the requested information is necessary to obtain or retain a benefit.

You do not have to respond to this or any other Federal agency-sponsored information collection unless it displays a currently valid OMB control number.

**BURDEN HOURS STATEMENT:** Public reporting burden for this form is estimated to average 20 minutes per response, including the time for reviewing instructions, gathering and maintaining data, and completing and reviewing the form. You may submit comments regarding the burden estimate or any other aspect of this form to: U.S. Department of the Interior, Bureau of Land Management (1004-0114), Bureau Information Collection Clearance Officer (WO-630), Mail Stop 401 LS, 1849 C St., N.W., Washington, D.C. 20240.

RECEIVED  
BLM AZ STATE OFFICE  
2020 SEP 18 P 3:34  
PHOENIX, ARIZONA



**United States Department of the Interior**

**Bureau of Land Management**

HASSAYAMPA FIELD OFFICE

21605 N 7TH AVE

PHOENIX, AZ 85027 -2929

Phone: 623-580-5500

Receipt

No:

4801386

<b>Transaction #:</b> 4928690	
<b>Date of Transaction:</b> 09/10/2020	
CUSTOMER:	
BRUCE LEWIS 25500 N MONARCH RANCH RD PAULDEN, AZ 86334 US	

LINE #	QTY	DESCRIPTION	REMARKS	UNIT PRICE	TOTAL
1	1.00	<del>RANGE MANAGEMENT / RAS COLLECTIONS / MAINTENANCE FEES</del> PROJECT: LVDPGRAZAZ00	(5) Affidavit of Labor	- n/a -	75.00
<b>TOTAL:</b>					<b>\$75.00</b>

PAYMENT INFORMATION					
1	AMOUNT:	75.00	POSTMARKED:	N/A	
	TYPE:	CHECK	RECEIVED:	09/10/2020	
	CHECK NO:	1091			
	NAME:	LEWIS, BRUCE 25500 N MONARCH RANCH RD PAULDEN AZ 86334 US			

REMARKS
AMC #S:347247, 347248, 348645, 348646, 353606

This receipt was generated by the automated BLM Collections and Billing System and is a paper representation of a portion of the official electronic record contained therein.

RECEIVED  
 BLM AZ STATE OFFICE  
 2020 SEP 18 P 3:36  
 PHOENIX, ARIZONA

Recording requested by  
And return to:  
Bruce M. Lewis  
25500 N Monarch Ranch Rd  
Paulden, AZ 86334

**AFFIDAVIT OF PERFORMANCE OF ANNUAL WORK**

STATE OF ARIZONA, COUNTY OF YAVAPAI ss:

Bruce M. Lewis, being duly sworn, according to law, deposes and says:

That he is a citizen of the United States of America, more than 18 years of age and resides at Paulden, Arizona.

That he is personally acquainted with the following unpatented mining claims which are situated in the La Paz Mining District, La Paz County, Arizona, the county recorder's document numbers and the BLM serial numbers of which are as follows:

CLAIM NAME	COUNTY RECORDERS DOCUMENT NUMBER	BLM AMC SERIAL NO.	SECTION	TOWNSHIP	RANGE
LMC #5	2000-01481	353606	19	4N	21W

That Bruce M. Lewis, whose address is 25500 N Monarch Ranch Rd, Paulden, AZ, is the owner of the above-described claims;

That between the dates of September 1, 2019 and August 29, 2020 in excess of two hundred dollars (\$200.00) worth of work and improvements were done and performed upon or for the benefit of this claim group.

That such work and improvements consisted of Geochemical reconnaissance and grid surveys, fencing-off of abandoned mine shafts, repair of existing access roads, purchase and construction, repair or maintenance of mining equipments and were performed by Bruce M. Lewis or subcontractors; and

That the above work and improvements were made by and at the expense of the owner of the claims for the purpose of complying with the laws of the United States of America pertaining to assessments or annual work.

Dated this 26 day of August, 2020

OWNER Bruce M. Lewis  
Bruce M. Lewis

RECEIVED  
BLM AZ STATE OFFICE  
2020 SEP 18 P 3:31  
PHOENIX, ARIZONA

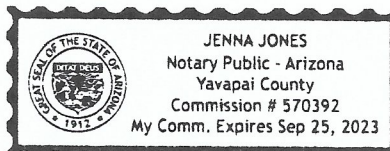
STATE OF ARIZONA, COUNTY OF YAVAPAI ss:

The foregoing instrument was acknowledged before me

The 26th day of August, 2020

My Commission Expires: 9/25/2023

[Signature]  
Notary Public



Recording requested by  
And return to:  
Bruce M. Lewis  
25500 N Monarch Ranch Rd  
Paulden, AZ 86334

## AFFIDAVIT OF PERFORMANCE OF ANNUAL WORK

STATE OF ARIZONA, COUNTY OF YAVAPAI ss:

Bruce M. Lewis, being duly sworn, according to law, deposes and says:

That he is a citizen of the United States of America, more than 18 years of age and resides at Paulden, Arizona.

That he is personally acquainted with the following unpatented mining claims which are situated in the La Paz Mining District, La Paz County, Arizona, the county recorder's document numbers and the BLM serial numbers of which are as follows:

CLAIM NAME	COUNTY RECORDERS DOCUMENT NUMBER	BLM AMC SERIAL NO.	SECTION	TOWNSHIP	RANGE
LMC #3	97-06072	348645	21	4N	21W
LMC #4	97-06073	348646	21	4N	21W

That Bruce M. Lewis, whose address is 25500 N Monarch Ranch Rd, AZ, is the owner of the above-described claims;

That between the dates of September 1, 2019 and August 29, 2020 in excess of two hundred dollars (\$200.00) worth of work and improvements were done and performed upon or for the benefit of this claim group.

That such work and improvements consisted of Geochemical reconnaissance and grid surveys, fencing-off of abandoned mine shafts, repair of existing access roads, purchase and construction, repair or maintenance of mining equipments and were performed by Bruce M. Lewis or subcontractors; and

That the above work and improvements were made by and at the expense of the owner of the claims for the purpose of complying with the laws of the United States of America pertaining to assessments or annual work.

Dated this 26 day of AUGUST, 2020

OWNER Bruce M. Lewis  
Bruce M. Lewis

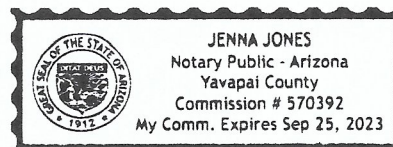
STATE OF ARIZONA, COUNTY OF YAVAPAI ss:

The foregoing instrument was acknowledged before me

The 26 day of August, 2020

My Commission Expires: 9/25/2023

[Signature]  
Notary Public



RECEIVED  
BLM AZ STATE OFFICE  
2020 SEP 18 P 3:37  
PHOENIX, ARIZONA

Recording requested by  
And return to:  
Bruce M. Lewis  
25500 N. Monarch Ranch Rd  
Paulden, AZ 86334

## AFFIDAVIT OF PERFORMANCE OF ANNUAL WORK

STATE OF ARIZONA, COUNTY OF YAVAPAI ss:

Bruce M. Lewis, being duly sworn, according to law, deposes and says:

That he is a citizen of the United States of America, more than 18 years of age and resides at Paulden, Arizona.

That he is personally acquainted with the following unpatented mining claims which are situated in the La Paz Mining District, La Paz County, Arizona, the county recorder's document numbers and the BLM serial numbers of which are as follows:

CLAIM NAME	COUNTY RECORDERS		BLM AMC	SECTION	TOWNSHIP	RANGE
	DOCUMENT NUMBER	SERIAL NO.				
LMC #1	97-03971	347247		24	4N	21W
LMC #2	97-03972	347248		24	4N	21W

That Bruce M. Lewis, whose address is 25500 N Monarch Ranch Rd, AZ, is the owner of the above-described claims;

That between the dates of September 1, 2019 and August 29, 2020 in excess of two hundred dollars (\$200.00) worth of work and improvements were done and performed upon or for the benefit of this claim group.

That such work and improvements consisted of Geochemical reconnaissance and grid surveys, fencing-off of abandoned mine shafts, repair of existing access roads, purchase and construction, repair or maintenance of mining equipments and were performed by Bruce M. Lewis or subcontractors; and

That the above work and improvements were made by and at the expense of the owner of the claims for the purpose of complying with the laws of the United States of America pertaining to assessments or annual work.

Dated this 26 day of AUGUST, 2020

OWNER Bruce M. Lewis  
Bruce M. Lewis

RECEIVED  
BLM AZ STATE OFFICE  
2020 SEP 18 P 3:37  
PHOENIX, ARIZONA


STATE OF ARIZONA, COUNTY OF YAVAPAI ss:

The foregoing instrument was acknowledged before me

The 26 day of August, 2020

My Commission Expires: 9/25/2023

[Signature]  
Notary Public



Recording requested by  
And return to:  
Bruce M. Lewis  
1021 N. State Road 89  
Ste 108-432  
Chino Valley, AZ 86323

**AFFIDAVIT OF DESIGNATION OF POWER OF ATTORNEY  
PERTAINING TO MINING CLAIMS**


We, the undersigned co-owner(s), do hereby appoint Bruce Michael Lewis as agent and authorize him the power of attorney to act upon our behalf in all matters regarding the following mining claims:

CLAIM NAME	COUNTY RECORDERS DOCUMENT NUMBER	BLM AMC SERIAL NO.	SECTION	TOWNSHIP	RANGE
LMC #1	97-03971	347247	24	4N	21W
LMC #2	97-03972	347248	24	4N	21W
LMC #3	97-06072	348645	22	4N	21W
LMC #4	97-06073	348646	22	4N	21W
LMC #5	2000-01481	353606	19	4N	21W

Co-Owner(s):

Matthew Chambers 2383 N. Main Street, Unit 210, Walnut Creek, CA 94596

Subscribed and sworn to (or affirmed) before me on this 12 day of Dec, 2018

X 

Co-owner

Proved to me on the basis of satisfactory evidence to be the person(s) who appeared before me

RECEIVED  
BLM AZ STATE OFFICE  
2018 DEC 19 12:42  
PHOENIX, ARIZONA

RECEIVED  
BLM AZ STATE OFFICE  
2018 SEP 18 3:37  
PHOENIX, ARIZONA  
SEE ATTACHED

X


Notary Public

# CALIFORNIA JURAT

A notary public or other officer completing this certificate verifies only the identity of the individual who signed the document, to which this certificate is attached, and not the truthfulness, accuracy, or validity of that document.

State Of: **California**  
County Of: **Contra Costa**

Subscribed and sworn to (or affirmed) before me on the 12<sup>th</sup> day of Dec., 2018  
by Matthew D. Chambers, proved to me on the basis of  
satisfactory evidence to be the person(s) who appeared before me.

  
Signature: **Natalie Jaime**

RECEIVED  
DLM AZ STATE OFFICE  
2018 DEC 19 P 12:42  
PHOENIX, ARIZONA

Seal

Title of Document: Affidavit of Designation of Power of Attorney  
Pertaining to Mining Claims

Total Number of Pages including Attachment: 2

Notary Commission Expiration Date: July 14, 2021

Notary Commission Number: 2204837

RECEIVED  
DLM AZ STATE OFFICE  
2018 SEP 18 P 3:37  
PHOENIX, ARIZONA

Recording requested by  
And return to:  
Bruce M. Lewis  
1021 N. State Road 89  
Ste 108-432  
Chino Valley, AZ 86323

**AFFIDAVIT OF DESIGNATION OF POWER OF ATTORNEY  
PERTAINING TO MINING CLAIMS**

We, the undersigned co-owners, do hereby appoint Bruce Michael Lewis as agent and authorize him the power of attorney to act upon our behalf in all matters regarding the following mining claims:

CLAIM NAME	COUNTY RECORDERS DOCUMENT NUMBER	BLM AMC SERIAL NO.	SECTION	TOWNSHIP	RANGE
LMC #1	97-03971	347247	24	4N	21W
LMC #2	97-03972	347248	24	4N	21W
LMC #3	97-06072	348645	22	4N	21W
LMC #4	97-06073	348646	22	4N	21W
LMC #5	2000-01481	353606	19	4N	21W

Co-Owner(s):

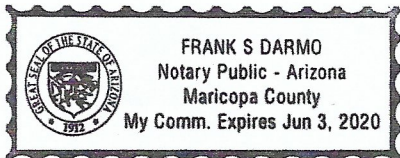
Charlene B. Andrews 12610 W. Parkwood Drive, Sun City West, AZ 85375

STATE OF ARIZONA, COUNTY OF MARICOPA ss:

Subscribe and sworn to (or affirmed) before me on this 21<sup>st</sup> day of NOVEMBER, 2018

X Charlene Andrews  
CO-OWNER

Proved to me on the basis of satisfactory evidence to be the person(s) who appeared before me



X [Signature]  
Notary Public

RECEIVED  
BLM AZ STATE OFFICE  
2018 DEC 19 12:42  
PHOENIX, ARIZONA

RECEIVED  
BLM AZ STATE OFFICE  
2020 SEP 18 P 3:37  
PHOENIX, ARIZONA

Recording requested by  
And return to:  
Bruce M. Lewis  
1021 N. State Road 89  
Ste 108-432  
Chino Valley, AZ 86323

**AFFIDAVIT OF DESIGNATION OF POWER OF ATTORNEY  
PERTAINING TO MINING CLAIMS**

We, the undersigned co-owner(s), do hereby appoint Bruce Michael Lewis as agent and authorize him the power of attorney to act upon our behalf in all matters regarding the following mining claims:

CLAIM NAME	COUNTY RECORDERS DOCUMENT NUMBER	BLM AMC SERIAL NO.	SECTION	TOWNSHIP	RANGE
LMC #1	97-03971	347247	24	4N	21W
LMC #2	97-03972	347248	24	4N	21W
LMC #3	97-06072	348645	22	4N	21W
LMC #4	97-06073	348646	22	4N	21W
LMC #5	2000-01481	353606	19	4N	21W

Co-Owner(s):

Kris Chambers      204 S. Pinehurst, Aberdeen, NC 28315


Subscribed and sworn to (or affirmed) before me on this 10 day of December, 2018

X *Kris Chambers*  
Co-owner

RECEIVED  
BLM AZ STATE OFFICE  
2018 DEC 19 P 12:42  
PHOENIX, ARIZONA

Proved to me on the basis of satisfactory evidence to be the person(s) who appeared before me.

X *Phillip Litt*  
Notary Public  
Exp: 08/11/2023  
RECEIVED  
BLM AZ STATE OFFICE  
2018 SEP 18 P 3:37  
PHOENIX, ARIZONA





1021 N. State Road 89  
Ste 108-432  
Chino Valley, AZ 86323

## AFFIDAVIT OF DESIGNATION OF POWER OF ATTORNEY PERTAINING TO MINING CLAIMS

We, the undersigned co-owners, do hereby appoint Bruce Michael Lewis as agent and authorize him the power of attorney to act upon our behalf in all matters regarding the following mining claims:

CLAIM NAME	COUNTY RECORDERS DOCUMENT NUMBER	BLM AMC SERIAL NO.	SECTION	TOWNSHIP	RANGE
LMC #1	97-03971	347247	24	4N	21W
LMC #2	97-03972	347248	24	4N	21W
LMC #3	97-06072	348645	22	4N	21W
LMC #4	97-06073	348646	22	4N	21W
LMC #5	2000-01481	353606	19	4N	21W

Co-Owner(s):

Gay S. Chambers      11806 Del Rapids Court, Bakersfield, CA      93312  
 Van Chambers      11806 Del Rapids Court, Bakersfield, CA      93312

RECEIVED  
 PHOENIX, ARIZONA  
 2018 DEC 19 P 12:52  
 M 17 STATE OFFICE

STATE OF CALIFORNIA, COUNTY OF KERN ss:

Subscribe and sworn to (or affirmed) before me on this 8 day of December, 2018

X Gay S. Chambers  
 Co-owner

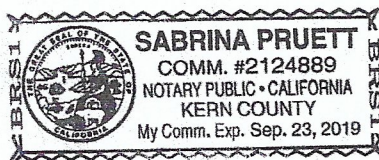
X Van Chambers  
 Co-owner

X \_\_\_\_\_  
 Co-owner

A notary public or other officer completing this certificate verifies only the identity of the individual who signed the document to which this certificate is attached, and not the truthfulness, accuracy, or validity of that document.

State of California, County of Kern  
 Subscribed and sworn to (or affirmed) before me  
 on this 8 day of December, 2018,  
 by Gay S. Chambers and Van Chambers  
 proved to me on the basis of satisfactory evidence  
 to be the person(s) who appeared before me.  
 Signature: Sabrina Pruett

Proved to me on the basis of satisfactory evidence to be the person(s) who appeared before me.



X Sabrina Pruett  
 Notary Public

1021 N. State Road 89  
Ste 108-432  
Chino Valley, AZ 86323

## AFFIDAVIT OF DESIGNATION OF POWER OF ATTORNEY PERTAINING TO MINING CLAIMS

We, the undersigned co-owner(s), do hereby appoint Bruce Michael Lewis as agent and authorize him the power of attorney to act upon our behalf in all matters regarding the following mining claims:


CLAIM NAME	COUNTY RECORDERS	BLM AMC	SECTION	TOWNSHIP	RANGE
	DOCUMENT NUMBER	SERIAL NO.			
LMC #1	97-03971	347247	24	4N	21W
LMC #2	97-03972	347248	24	4N	21W
LMC #3	97-06072	348645	22	4N	21W
LMC #4	97-06073	348646	22	4N	21W
LMC #5	2000-01481	353606	19	4N	21W

Co-Owner(s):

Jeremy Chambers      11806 Del Rapids Court, Bakersfield, CA      93312

Subscribed and sworn to (or affirmed) before me on this 10 day of December, 2018

X



Co-owner


RECEIVED  
D1 M AZ STATE OFFICE  
2018 DEC 19 P 12:42  
PHOENIX, ARIZONA

Proved to me on the basis of satisfactory evidence to be the person(s) who appeared before me

Please see the attached  
California All Purpose  
Acknowledgement

X

Notary Public



RECEIVED  
D1 M AZ STATE OFFICE  
2018 SEP 18 P 3:38  
PHOENIX, ARIZONA

CALIFORNIA ALL-PURPOSE ACKNOWLEDGEMENT

A Notary Public or other officer completing this certificate verifies only the identity of the individual who signed the document to which this certificate is attached, and not the truthfulness, accuracy, or validity of that document.

State of California }  
County of Kern }

On December 10, 2018, before me, Ashly Sierra, Notary Public  
personally appeared Jeremy Scott Chambers

who proved to me on the basis of satisfactory evidence to be the person(s) whose name(s) is/are subscribed to the within instrument and acknowledged to me that he/she/they executed the same in his/her/their authorized capacity(ies), and that by his/her/their signature(s) on the instrument the person(s), or the entity upon behalf of which the person(s) acted, executed the instrument.

I certify under PENALTY OF PERJURY under the laws of State of California that the foregoing paragraph is true and correct.



WITNESS my hand and official seal.

SIGNATURE Ashly Sierra

PLACE NOTARY SEAL ABOVE

Though the information below is not required by law, it may prove valuable to persons relying on the document and could prevent fraudulent removal and reattachment of this form to another document.

**Description of attached document**

Title or type of document: \_\_\_\_\_

Document Date: \_\_\_\_\_

Number of Pages: \_\_\_\_\_

Signer(s) Other than Named Above: \_\_\_\_\_

RECEIVED  
PHOENIX, ARIZONA  
2018 DEC 19 P 12:43  
RECEIVED  
PHOENIX, ARIZONA  
2018 SEP 18 P 3:38

UNITED STATES  
DEPARTMENT OF THE INTERIOR  
BUREAU OF LAND MANAGEMENT

**MAINTENANCE FEE WAIVER CERTIFICATION**

331  
*[Handwritten signature]*

347247  
348645

FORM APPROVED  
OMB NO. 1004-0114  
Expires: January 31, 2020

353606

SEE INSTRUCTIONS ON PAGE 2

- This small miner waiver is filed for the assessment year beginning on September 1, 2019 and ending on September 1, 2020.
- The undersigned and all related parties owned ten or fewer mining claims, mill, or tunnel sites located and maintained on Federal lands in the United States of America on September 1, 2020.
- The undersigned have performed the assessment work required by law for each mining claim listed prior to filing this waiver and understand that by filing this form, the undersigned must file an affidavit of assessment work with the Bureau of Land Management (BLM) by the December 30th following the filing of this waiver.
- The undersigned understand that if the assessment work obligation has not yet come due under 30 U.S.C. 28 (for those claims in their first assessment year only), a notice of intent to hold reciting this condition must be recorded by the December 30th following the filing of this waiver.
- The undersigned understand that mill and tunnel sites may also be listed on this waiver and be waived from payment of the maintenance fee, and that a notice of intent to hold for these sites is required to be filed with the BLM by the December 30th following the filing of this waiver.
- The undersigned understand and acknowledge that pursuant to 43 U.S.C. 1212 and 18 U.S.C. 1001, the filing or recording of a false, fictitious, or fraudulent document with the BLM may result in a fine of up to \$250,000, a prison term not to exceed five years, or both.
- The mining claims, mill or tunnel sites for which this waiver from payment of the maintenance fees is requested are:

CLAIM OR SITE NAME	BLM RECORDATION SERIAL NUMBER
1. LMC #1	AMC 347247
2. LMC #2	AMC 347248
3. LMC #3	AMC 348645
4. LMC #4	AMC 348646
5. LMC #5	AMC 353606
6.	
7.	
8.	
9.	
10.	

RECEIVED  
 BLM AZ STATE OFFICE  
 PHOENIX, ARIZONA  
 2019 AUG 22 P 2:17

The owner(s) (claimants) of the above mining claims and sites are:

Bruce M. Lewis

(Owner's Name - Please Print)

1021 N. State Route 89, Ste 108-432

(Owner's Mailing Address)

*[Handwritten Signature]*

(Owner's Signature)

Chino Valley

(City)

AZ

(State)

86323

(Zip Code)

Linda R. Lewis

(Owner's Name - Please Print)

1021 N. State Route 89, Ste 108-432

(Owner's Mailing Address)

*[Handwritten Signature]*

(Owner's Signature)

Chino Valley

(City)

AZ

(State)

86323

(Zip Code)

Charlene B. Andrews

(Owner's Name - Please Print)

12610 W. Parkwood Drive

(Owner's Mailing Address)

*[Handwritten Signature]*

(Owner's Signature)

Sun City West

(City)

AZ

(State)

85375

(Zip Code)

Jeremy Chambers

(Owner's Name - Please Print)

11806 Del Rapids Court

(Owner's Mailing Address)

*[Handwritten Signature]*

(Owner's Signature)

Bakersfield

(City)

CA

(State)

93312

(Zip Code)

ENTERED  
SEP 18 2019  
BY: *[Handwritten Initials]*

(Continued on page 2)

*[Handwritten Signature]*  
11/21/2019 CORRECTED W/RE REV'D.  
2019 DECEMBER 18

#4541470  
*[Handwritten Signature]*

★ Power of Attorney Attached

★ Van Chambers  
 (Owner's Name - Please Print)  
 11806 Del Rapids Court  
 (Owner's Mailing Address)

*Bruce M. Cuss*  
 (Owner's Signature)  
 Bakersfield CA 93312  
 (City) (State) (Zip Code)

★ Gay Chambers  
 (Owner's Name - Please Print)  
 11806 Del Rapids Court  
 (Owner's Mailing Address)

*Bruce M. Cuss*  
 (Owner's Signature)  
 Bakersfield CA 93312  
 (City) (State) (Zip Code)

★ Matthew Chambers  
 (Owner's Name - Please Print)  
 22 Mill Run  
 (Owner's Mailing Address)

*Bruce M. Cuss*  
 (Owner's Signature)  
 Sanford NC 27332  
 (City) (State) (Zip Code)

★ Kris Chambers  
 (Owner's Name - Please Print)  
 3 Tanglewood Drive  
 (Owner's Mailing Address)

*Bruce M. Cuss*  
 (Owner's Signature)  
 Southern Pines NC 28387  
 (City) (State) (Zip Code)

18 U.S.C. 1001 and 43 U.S.C. 1212 make it a crime for any person knowingly and willfully to make to any department or agency of the United States any false, fictitious or fraudulent statements or representations as to any matter within its jurisdiction.

INSTRUCTIONS

1. This certification is made under the provisions of 43 U.S.C. § 1744 and 30 U.S.C. §28-28k and the regulations thereunder (43 CFR Part 3830).
2. The claimant(s) must fill in the dates in paragraph 1 for the beginning and ending of the assessment year for which this waiver is sought.
3. The claimant(s) must fill in the date in paragraph 2 for the beginning of the assessment year for which this waiver is sought.
4. All claim and site names and BLM serial numbers must be listed for the mining claims, mill sites, and tunnel sites for which the waiver is sought.
5. All owners of the mining claims, mill sites, and tunnel sites and their addresses must be given.
6. This waiver form must be signed by all the claimants or their designated agent, in original form. If an agent is designated, a notarized designation of agent, signed by all of the claimants with proper address given, must be submitted with this waiver.
7. This form must be filed no later than September 1st for the upcoming assessment year in the BLM State Office where the mining claims or sites are recorded, or the waiver cannot be granted by the BLM. (Example: To obtain a waiver for the assessment year 2012, which begins on September 1, 2011, you must qualify for and file for a waiver no later than September 1, 2011, in the proper BLM State Office.)
8. For all mining claims which require assessment work, you must record an affidavit of labor on or before the December 30th immediately following the filing of this waiver. For all other mining claims or sites waived, you must record a notice of intent to hold on or before the December 30th immediately following the filing of this waiver.
9. Mill and tunnel sites may also be listed on this waiver and be waived from payment of the maintenance fee. A notice of intent to hold for these sites is required to be filed by the December 30th following the filing of this waiver.

PHOENIX, ARIZONA  
 2019 AUG 22 P 2:17  
 RECEIVED  
 BLM AZ STATE OFFICE

FOR OFFICIAL USE ONLY

Recording requested by  
And return to:  
Bruce M. Lewis  
1021 N. State Road 89  
Ste 108-432  
Chino Valley, AZ 86323

**AFFIDAVIT OF DESIGNATION OF POWER OF ATTORNEY  
PERTAINING TO MINING CLAIMS**

We, the undersigned co-owners, do hereby appoint Bruce Michael Lewis as agent and authorize him the power of attorney to act upon our behalf in all matters regarding the following mining claims:

CLAIM NAME	COUNTY RECORDERS DOCUMENT NUMBER	BLM AMC SERIAL NO.	SECTION	TOWNSHIP	RANGE
LMC #1	97-03971	347247	24	4N	21W
LMC #2	97-03972	347248	24	4N	21W
LMC #3	97-06072	348645	22	4N	21W
LMC #4	97-06073	348646	22	4N	21W
LMC #5	2000-01481	353606	19	4N	21W

Co-Owner(s):

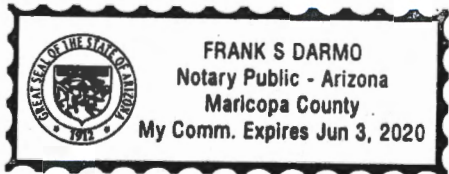
Charlene B. Andrews 12610 W. Parkwood Drive, Sun City West, AZ 85375

STATE OF ARIZONA, COUNTY OF MARICOPA ss:

Subscribe and sworn to (or affirmed) before me on this 21<sup>st</sup> day of NOVEMBER, 2018

X Charlene Andrews  
Co-owner

Proved to me on the basis of satisfactory evidence to be the person(s) who appeared before me



X [Signature]  
Notary Public

RECEIVED  
BLM AZ STATE OFFICE  
2019 AUG 22 P 2:18  
PHOENIX, ARIZONA

RECEIVED  
BLM AZ STATE OFFICE  
2018 DEC 19 12:42  
PHOENIX, ARIZONA

Recording requested by  
And return to:  
Bruce M. Lewis  
1021 N. State Road 89  
Ste 108-432  
Chino Valley, AZ 86323

**AFFIDAVIT OF DESIGNATION OF POWER OF ATTORNEY  
PERTAINING TO MINING CLAIMS**


We, the undersigned co-owner(s), do hereby appoint Bruce Michael Lewis as agent and authorize him the power of attorney to act upon our behalf in all matters regarding the following mining claims:

CLAIM NAME	COUNTY RECORDERS		BLM AMC	SECTION	TOWNSHIP	RANGE
	DOCUMENT NUMBER	SERIAL NO.				
LMC #1	97-03971	347247	24	4N	21W	
LMC #2	97-03972	347248	24	4N	21W	
LMC #3	97-06072	348645	22	4N	21W	
LMC #4	97-06073	348646	22	4N	21W	
LMC #5	2000-01481	353606	19	4N	21W	

Co-Owner(s):

Jeremy Chambers 11806 Del Rapids Court, Bakersfield, CA 93312

Subscribed and sworn to (or affirmed) before me on this 10 day of December, 2018


X   
\_\_\_\_\_  
Co-owner

RECEIVED  
BLM AZ STATE OFFICE  
2018 DEC 19 P 12:42  
PHOENIX, ARIZONA

Proved to me on the basis of satisfactory evidence to be the person(s) who appeared before me.

RECEIVED  
BLM AZ STATE OFFICE  
2019 AUG 22 P 2:18  
PHOENIX, ARIZONA

Please see the attached  
California All Purpose  
Acknowledgement

X   
\_\_\_\_\_  
Notary Public

CALIFORNIA ALL-PURPOSE ACKNOWLEDGEMENT

A Notary Public or other officer completing this certificate verifies only the identity of the individual who signed the document to which this certificate is attached, and not the truthfulness, accuracy, or validity of that document.

State of California }  
County of Kern }

On December 10, 2018, before me, Ashly Sierra Notary Public  
personally appeared Jeremy Scott Chambers

who proved to me on the basis of satisfactory evidence to be the person(s) whose name(s) is/are subscribed to the within instrument and acknowledged to me that he/she/they executed the same in his/her/their authorized capacity(ies), and that by his/her/their signature(s) on the instrument the person(s), or the entity upon behalf of which the person(s) acted, executed the instrument.

I certify under PENALTY OF PERJURY under the laws of State of California that the foregoing paragraph is true and correct.



WITNESS my hand and official seal.

SIGNATURE Ashly Sierra

PLACE NOTARY SEAL ABOVE

Though the information below is not required by law, it may prove valuable to persons relying on the document and could prevent fraudulent removal and reattachment of this form to another document.

Description of attached document

Title or type of document: \_\_\_\_\_

\_\_\_\_\_

Document Date: \_\_\_\_\_

Number of Pages: \_\_\_\_\_

Signer(s) Other than Named Above: \_\_\_\_\_

RECEIVED  
BLM AZ STATE OFFICE  
2019 AUG 22 P 2:28  
PHOENIX, ARIZONA

RECEIVED  
BLM AZ STATE OFFICE  
2018 DEC 19 P 12:43  
PHOENIX, ARIZONA



Recording requested by  
 And return to:  
 Bruce M. Lewis  
 1021 N. State Road 89  
 Ste 108-432  
 Chino Valley, AZ 86323

**AFFIDAVIT OF DESIGNATION OF POWER OF ATTORNEY  
 PERTAINING TO MINING CLAIMS**

We, the undersigned co-owners, do hereby appoint Bruce Michael Lewis as agent and authorize him the power of attorney to act upon our behalf in all matters regarding the following mining claims:

CLAIM NAME	COUNTY RECORDERS DOCUMENT NUMBER	BLM AMC SERIAL NO.	SECTION	TOWNSHIP	RANGE
LMC #1	97-03971	347247	24	4N	21E
LMC #2	97-03972	347248	24	4N	21E
LMC #3	97-06072	348645	22	4N	21E
LMC #4	97-06073	348646	22	4N	21E
LMC #5	2000-01481	353606	19	4N	21E

RECEIVED  
 BLM AZ STATE OFFICE  
 PHOENIX, ARIZONA  
 2019 MAR 17

Co-Owner(s):

Gay S. Chambers      11806 Del Rapids Court, Bakersfield, CA      93312  
 Van Chambers      11806 Del Rapids Court, Bakersfield, CA      93312

RECEIVED  
 BLM AZ STATE OFFICE  
 PHOENIX, ARIZONA  
 2018 DEC 19 P 12:17

STATE OF CALIFORNIA, COUNTY OF KERN ss:

Subscribe and sworn to (or affirmed) before me on this 8 day of December, 2018

X Gay S. Chambers  
 CO-OWNER


X Van Chambers  
 CO-OWNER

X \_\_\_\_\_  
 CO-OWNER

A notary public or other officer completing this certificate verifies only the identity of the individual who signed the document to which this certificate is attached, and not the truthfulness, accuracy, or validity of that document.

State of California, County of Kern  
 Subscribed and sworn to (or affirmed) before me on this 8 day of December, 2018, by Gay S. Chambers and Van Chambers proved to me on the basis of satisfactory evidence to be the person(s) who appeared before me.  
 Signature: Sabrina Pruett

Proved to me on the basis of satisfactory evidence to be the person(s) who appeared before me.



X Sabrina Pruett  
 Notary Public

Recording requested by  
And return to:  
Bruce M. Lewis  
1021 N. State Road 89  
Ste 108-432  
Chino Valley, AZ 86323

**AFFIDAVIT OF DESIGNATION OF POWER OF ATTORNEY**  
**PERTAINING TO MINING CLAIMS**

We, the undersigned co-owner(s), do hereby appoint Bruce Michael Lewis as agent and authorize him the power of attorney to act upon our behalf in all matters regarding the following mining claims:

CLAIM NAME	COUNTY RECORDERS DOCUMENT NUMBER	BLM AMC SERIAL NO.	SECTION	TOWNSHIP	RANGE
LMC #1	97-03971	347247	24	4N	21W
LMC #2	97-03972	347248	24	4N	21W
LMC #3	97-06072	348645	22	4N	21W
LMC #4	97-06073	348646	22	4N	21W
LMC #5	2000-01481	353606	19	4N	21W

Co-Owner(s):

Matthew Chambers 2383 N. Main Street, Unit 210, Walnut Creek, CA 94596

RECEIVED  
BLM AZ STATE OFFICE  
2019 AUG 22 P 2:17  
PHOENIX, ARIZONA

Subscribed and sworn to (or affirmed) before me on this 12 day of Dec, 2018

X   
\_\_\_\_\_  
Co-owner

RECEIVED  
BLM AZ STATE OFFICE  
2018 DEC 19 12:42  
PHOENIX, ARIZONA

Proved to me on the basis of satisfactory evidence to be the person(s) who appeared before me

SEE ATTACHED

X

\_\_\_\_\_  
Notary Public

# CALIFORNIA JURAT

A notary public or other officer completing this certificate verifies only the identity of the individual who signed the document, to which this certificate is attached, and not the truthfulness, accuracy, or validity of that document.

State Of: **California**  
County Of: **Contra Costa**

RECEIVED  
BLM AZ STATE OFFICE  
2019 AUG 22 P 2: 17  
PHOENIX, ARIZONA

Subscribed and sworn to (or affirmed) before me on the 12<sup>th</sup> day of Dec., 2018  
by Matthew D. Chambers, proved to me on the basis of  
satisfactory evidence to be the person(s) who appeared before me.



Signature: **Natalie Jaime**

RECEIVED  
BLM AZ STATE OFFICE  
2018 DEC 19 P 12: 42  
PHOENIX, ARIZONA

*Seal*

Title of Document: Affidavit of Designation of Power of Attorney  
Pertaining to Mining Claims

Total Number of Pages including Attachment: 2

Notary Commission Expiration Date: July 14, 2021

Notary Commission Number: 2204837

Recording requested by  
And return to:  
Bruce M. Lewis  
1021 N. State Road 89  
Ste 108-432  
Chino Valley, AZ 86323

**AFFIDAVIT OF DESIGNATION OF POWER OF ATTORNEY  
PERTAINING TO MINING CLAIMS**


We, the undersigned co-owner(s), do hereby appoint Bruce Michael Lewis as agent and authorize him the power of attorney to act upon our behalf in all matters regarding the following mining claims:

CLAIM NAME	COUNTY RECORDERS DOCUMENT NUMBER	BLM AMC SERIAL NO.	SECTION	TOWNSHIP	RANGE
LMC #1	97-03971	347247	24	4N	21W
LMC #2	97-03972	347248	24	4N	21W
LMC #3	97-06072	348645	22	4N	21W
LMC #4	97-06073	348646	22	4N	21W
LMC #5	2000-01481	353606	19	4N	21W

Co-Owner(s):

Kris Chambers            204 S. Pinehurst, Aberdeen, NC 28315


Subscribed and sworn to (or affirmed) before me on this 10 day of December, 2018

X   
\_\_\_\_\_  
Co-owner

RECEIVED  
BLM AZ STATE OFFICE  
2018 DEC 19 P 12:42  
PHOENIX, ARIZONA

Proved to me on the basis of satisfactory evidence to be the person(s) who appeared before me.

RECEIVED  
BLM AZ STATE OFFICE  
2019 AUG 22 P 2:17  
PHOENIX, ARIZONA

X   
\_\_\_\_\_  
Notary Public  
Exp: 08/14/2023

UNITED STATES  
DEPARTMENT OF THE INTERIOR  
BUREAU OF LAND MANAGEMENT  
**MAINTENANCE FEE WAIVER CERTIFICATION**

FORM APPROVED  
OMB NO. 1004-0114  
Expires: January 31, 2020

*SEE INSTRUCTIONS ON PAGE 2*

1. This small miner waiver is filed for the assessment year beginning on September 1, 2019 and ending on September 1, 2020
2. The undersigned and all related parties owned ten or fewer mining claims, mill, or tunnel sites located and maintained on Federal lands in the United States of America on September 1, 2020.
3. The undersigned have performed the assessment work required by law for each mining claim listed prior to filing this waiver and understand that by filing this form, the undersigned must file an affidavit of assessment work with the Bureau of Land Management (BLM) by the December 30th following the filing of this waiver.
4. The undersigned understand that if the assessment work obligation has not yet come due under 30 U.S.C. 28 (for those claims in their first assessment year only), a notice of intent to hold reciting this condition must be recorded by the December 30th following the filing of this waiver.
5. The undersigned understand that mill and tunnel sites may also be listed on this waiver and be waived from payment of the maintenance fee, and that a notice of intent to hold for these sites is required to be filed with the BLM by the December 30th following the filing of this waiver.
6. The undersigned understand and acknowledge that pursuant to 43 U.S.C. 1212 and 18 U.S.C. 1001, the filing or recording of a false, fictitious, or fraudulent document with the BLM may result in a fine of up to \$250,000, a prison term not to exceed five years, or both.
7. The mining claims, mill or tunnel sites for which this waiver from payment of the maintenance fees is requested are:

CLAIM OR SITE NAME	BLM RECORDATION SERIAL NUMBER
1. LMC #1	AMC 347247
2. LMC #2	AMC 347248
3. LMC #3	AMC 348645
4. LMC #4	AMC 348646
5. LMC #5	AMC 353606
6.	
7.	
8.	
9.	
10.	

The owner(s) (claimants) of the above mining claims and sites are:

<p><u>Philip Andrews</u> (Owner's Name - Please Print)</p> <p><u>12610 W. Parkwood Drive</u> (Owner's Mailing Address)</p>	<p><u><i>Charlene Andrews</i></u> (Owner's Signature)</p> <p><u>Sun City West</u>      <u>AZ</u>      <u>85375</u> (City)                      (State)      (Zip Code)</p>

(Owner's Name - Please Print)	(Owner's Signature)		
(Owner's Mailing Address)	(City)	(State)	(Zip Code)
(Owner's Name - Please Print)	(Owner's Signature)		
(Owner's Mailing Address)	(City)	(State)	(Zip Code)
(Owner's Name - Please Print)	(Owner's Signature)		
(Owner's Mailing Address)	(City)	(State)	(Zip Code)
(Owner's Name - Please Print)	(Owner's Signature)		
(Owner's Mailing Address)	(City)	(State)	(Zip Code)

18 U.S.C. 1001 and 43 U.S.C. 1212 make it a crime for any person knowingly and willfully to make to any department or agency of the United States any false, fictitious or fraudulent statements or representations as to any matter within its jurisdiction.

**INSTRUCTIONS**

1. This certification is made under the provisions of 43 U.S.C. § 1744 and 30 U.S.C. §28-28k and the regulations thereunder (43 CFR Part 3830).
2. The claimant(s) must fill in the dates in paragraph 1 for the beginning and ending of the assessment year for which this waiver is sought.
3. The claimant(s) must fill in the date in paragraph 2 for the beginning of the assessment year for which this waiver is sought.
4. All claim and site names and BLM serial numbers must be listed for the mining claims, mill sites, and tunnel sites for which the waiver is sought.
5. All owners of the mining claims, mill sites, and tunnel sites and their addresses must be given.
6. This waiver form must be signed by all the claimants or their designated agent, in original form. If an agent is designated, a notarized designation of agent, signed by all of the claimants with proper address given, must be submitted with this waiver.
7. This form must be filed no later than September 1st for the upcoming assessment year in the BLM State Office where the mining claims or sites are recorded, or the waiver cannot be granted by the BLM. (Example: To obtain a waiver for the assessment year 2012, which begins on September 1, 2011, you must qualify for and file for a waiver no later than September 1, 2011, in the proper BLM State Office.)
8. For all mining claims which require assessment work, you must record an affidavit of labor on or before the December 30th immediately following the filing of this waiver. For all other mining claims or sites waived, you must record a notice of intent to hold on or before the December 30th immediately following the filing of this waiver.
9. Mill and tunnel sites may also be listed on this waiver and be waived from payment of the maintenance fee. A notice of intent to hold for these sites is required to be filed by the December 30th following the filing of this waiver.

RECEIVED  
 BLM AZ STATE OFFICE  
 2011 NOV 21 P 2:20  
 PHOENIX, ARIZONA

**FOR OFFICIAL USE ONLY**

## NOTICES

**The Privacy Act and 43 CFR 2.223(d)** require that you be furnished the following information in connection with the information requested by this form.

**AUTHORITY:** 30 U.S.C. 28f and 43 CFR part 3835 permit collection of the information requested by this form.

**PRINCIPAL PURPOSE:** The BLM will use the information you provide to verify that the owner(s) (claimants(s)) of a mining claim has/have complied with 30 U.S.C. 28f and 43 CFR part 3835 and is/are entitled to perform assessment work in lieu of paying the maintenance fee for the mining claims listed on this form.

**ROUTINE USES:** The BLM will only disclose this information in accordance with the provisions at 43 CFR 2.231(b) and (c).

**EFFECT OF NOT PROVIDING INFORMATION:** Disclosure of the requested information is required by 30 U.S.C. 28f and 43 CFR part 3835 for those claimants qualified to request the small miner waiver allowed. Failure to submit all the requested information or to complete this form will delay the BLM's processing of the form and may preclude the BLM's acceptance of the maintenance fee waiver request, which may result in forfeiture of the mining claim or site by the claimant.

**The Paperwork Reduction Act** requires us to inform you that:

The BLM collects this information to determine whether or not you are qualified for waiver of maintenance fees.

Submission of the requested information is necessary to obtain or retain a benefit.

You do not have to respond to this or any other Federal agency-sponsored information collection unless it displays a currently valid OMB control number.

**BURDEN HOURS STATEMENT:** Public reporting burden for this form is estimated to average 20 minutes per response, including the time for reviewing instructions, gathering and maintaining data, and completing and reviewing the form. You may submit comments regarding the burden estimate or any other aspect of this form to: U.S. Department of the Interior, Bureau of Land Management (1004-0114), Bureau Information Collection Clearance Officer (WO-630), Mail Stop 401 LS, 1849 C St., N.W., Washington, D.C. 20240.

RECEIVED  
BLM AZ DISTRICT OFFICE  
2010 NOV 21 P 2:20  
PHOENIX, ARIZONA

**STATE OF ARIZONA**  
**CERTIFICATION OF VITAL RECORD**

ORIGINAL  
STATE COPY

STATE OF ARIZONA  
DEPARTMENT OF HEALTH SERVICES-BUREAU OF VITAL RECORDS  
**CERTIFICATE OF DEATH**

State File Number  
102-2018-052952

1. DECEDENT'S LEGAL NAME (FIRST, MIDDLE, LAST, SUFFIX) <b>PHILIP, ROYAL, ANDREWS</b>		2. AKA'S (IF ANY)		3. DATE OF DEATH <b>11/21/2018</b>	
4. SEX <b>MALE</b>	5. SOCIAL SECURITY NUMBER	6. DATE OF BIRTH <b>01/31/1924</b>	7. AGE <b>94 YEARS</b>		
8. CITY/TOWN, COUNTY AND ZIP OR LOCATION OF DEATH <b>SUN CITY WEST, MARICOPA, 85375</b>					
9. PLACE OF DEATH (TYPE OF PLACE OF DEATH AND FACILITY NAME/ADDRESS) <b>INPATIENT - BANNER DEL E. WEBB MEDICAL CENTER</b>					
10. BIRTHPLACE (CITY AND STATE OR FOREIGN COUNTRY) <b>ALINE, OKLAHOMA</b>		11. MARITAL STATUS <b>MARRIED</b>		12. NAME OF SURVIVING SPOUSE PRIOR TO FIRST MARRIAGE (FIRST, MIDDLE, LAST, SUFFIX) <b>CHARLENE, BRADLEY</b>	
13. DECEDENT'S USUAL RESIDENCE ADDRESS (STREET, CITY, COUNTY, STATE, ZIP) <b>12610 W PARKWOOD DRIVE, SUN CITY WEST, MARICOPA, AZ, 85375</b>					
14. DECEDENT'S HISPANIC ORIGIN(S): <b>NO, NOT SPANISH/HISPANIC/LATINO</b>		15. DECEDENT'S RACE(S): <b>WHITE</b>		16. EVER IN ARMED FORCES <b>YES</b>	
17. OCCUPATION <b>UNITED STATES MILITARY</b>					
18. FATHER'S NAME (FIRST, MIDDLE, LAST, SUFFIX) <b>ALVIN, ANDREWS</b>			19. MOTHER'S NAME PRIOR TO FIRST MARRIAGE (FIRST, MIDDLE, LAST, SUFFIX) <b>NELLIE, PEARL, GORMAN</b>		
20. INFORMANT'S NAME (FIRST, MIDDLE, LAST, SUFFIX) <b>CHARLENE, ANDREWS</b>				21. RELATIONSHIP <b>SPOUSE</b>	
22. INFORMANT'S MAILING ADDRESS <b>12610 W PARKWOOD DRIVE, SUN CITY WEST, AZ, 85375</b>					
23. NAME AND ADDRESS OF FUNERAL FACILITY OR RESPONSIBLE PERSON <b>SCIENCE CARE ANATOMICAL 21410 N 19TH AVENUE ##126, PHOENIX, AZ, 85027</b>			24. FUNERAL DIRECTOR'S NAME OR RESPONSIBLE PERSON <b>DAVID, POYNER</b>		25. LICENSE NUMBER <b>F0891</b>
26. METHOD(S) OF DISPOSITION <b>DONATION/CREMATION</b>		27. NAME AND LOCATION OF 1ST DISPOSITION FACILITY <b>SCIENCE CARE ANATOMICAL PHOENIX, AZ, US</b>		28. NAME AND LOCATION OF 2ND DISPOSITION FACILITY <b>PARADISE MEMORIAL CREMATORY, INC. SCOTTSDALE, AZ, US</b>	
<b>MEDICAL CERTIFICATION SECTION CAUSE OF DEATH PART I</b>					
29. A. IMMEDIATE CAUSE OF DEATH <b>ISCHEMIC CARDIOMYOPATHY</b>				30. APPROXIMATE INTERVAL <b>UNKNOWN</b>	
31. B. DUE TO OR AS A CONSEQUENCE OF: <b>CORONARY ARTERY DISEASE</b>				32. APPROXIMATE INTERVAL <b>UNKNOWN</b>	
33. C. DUE TO OR AS A CONSEQUENCE OF:				34. APPROXIMATE INTERVAL	
35. D. DUE TO OR AS A CONSEQUENCE OF:				36. APPROXIMATE INTERVAL	
<b>CAUSE OF DEATH PART II</b>					
37. OTHER SIGNIFICANT CONDITIONS CONTRIBUTING TO THE DEATH BUT NOT RESULTING IN THE UNDERLYING CAUSE GIVEN IN PART I:		38. INJURY? <b>NO</b>		39. INJURY AT WORK?	
		40. MANNER OF DEATH <b>NATURAL DEATH</b>			
		41. TIME OF DEATH <b>23:50</b>		42. WAS AN AUTOPSY PERFORMED? <b>NO</b>	
				43. WERE AUTOPSY FINDINGS AVAILABLE TO COMPLETE THE CAUSE OF DEATH?	
<b>CAUSE AND MANNER CERTIFICATION</b>					
TO THE BEST OF MY KNOWLEDGE, THE INFORMATION ABOVE IS CORRECT AND THE DEATH OCCURRED DUE TO THE CAUSE(S) AND MANNER STATED.			44. NAME OF PERSON COMPLETING CAUSE OF DEATH <b>LUIS, L, GONZALEZ, JR.</b>		45. DATE CERTIFIED <b>11/26/2018</b>
46. CERTIFIER'S ADDRESS <b>275 E GERMANN ROAD #SUITE 110N, GILBERT, AZ, 85297</b>					

Date Registered: 11/27/2018

Date Issued: 11/27/2018

VS-49 Rev. 12/2017



This is a true certification of the facts on file with the Arizona Department of Health Services, Bureau of Vital Records, PHOENIX, ARIZONA. Revised 07/2016

*Krystal Colburn*  
**KRYSTAL COLBURN**  
ASSISTANT STATE REGISTRAR

ARIZONA DEPARTMENT  
OF HEALTH SERVICES

This copy not valid unless prepared on a form displaying the State Seal and impressed with the raised seal of the issuing agency.

ANY ALTERATION OR ERASURE VOIDS THIS CERTIFICATE

J1154083



Recording requested by  
And return to:  
Bruce M. Lewis  
1021 N. State Route 89  
Suite 108-432  
Chino Valley, AZ 86323

AMC 347247  
348645  
353606

## AFFIDAVIT OF PERFORMANCE OF ANNUAL WORK

STATE OF ARIZONA, COUNTY OF YAVAPAI ss:

Bruce M. Lewis, being duly sworn, according to law, deposes and says:

That he is a citizen of the United States of America, more than 18 years of age and resides at Paulden, Arizona.

That he is personally acquainted with the following unpatented mining claims which are situated in the La Paz Mining District, La Paz County, Arizona, the county recorder's document numbers and the BLM serial numbers of which are as follows:

CLAIM NAME	COUNTY RECORDERS DOCUMENT NUMBER	BLM AMC SERIAL NO.	SECTION	TOWNSHIP	RANGE
LMC #1	97-03971	347247	24	4N	21W
LMC #2	97-03972	347248	24	4N	21W

That Bruce M. Lewis, whose address is 1021 N. State Route 89, Suite 108-432, Chino Valley, AZ, is the owner of the above-described claims;

That between the dates of September 1, 2017 and August 29, 2018 in excess of two hundred dollars (\$200.00) worth of work and improvements were done and performed upon or for the benefit of this claim group.

That such work and improvements consisted of Geochemical reconnaissance and grid surveys, fencing-off of abandoned mine shafts, repair of existing access roads, purchase and construction, repair or maintenance of mining equipments and were performed by Bruce M. Lewis or subcontractors; and

That the above work and improvements were made by and at the expense of the owner of the claims for the purpose of complying with the laws of the United States of America pertaining to assessments or annual work.

Dated this 7<sup>th</sup> day of August, 2018

OWNER Bruce M. Lewis  
Bruce M. Lewis

STATE OF ARIZONA, COUNTY OF YAVAPAI ss:

The foregoing instrument was acknowledged before me


The 7 day of August, 2018

My Commission Expires: 1-15-2020

RECEIVED  
BLM AZ STATE OFFICE  
2018 AUG 15 P 2:35  
PHOENIX, ARIZONA

ENTERED  
AUG 24 2018  
BY: [Signature]

[Signature]  
Notary Public



#4237023

Recording requested by  
And return to:  
Bruce M. Lewis  
1021 N. State Route 89  
Suite 108-432  
Chino Valley, AZ 86323

## AFFIDAVIT OF PERFORMANCE OF ANNUAL WORK

STATE OF ARIZONA, COUNTY OF YAVAPAI ss:

Bruce M. Lewis, being duly sworn, according to law, deposes and says:

That he is a citizen of the United States of America, more than 18 years of age and resides at Paulden, Arizona.

That he is personally acquainted with the following unpatented mining claims which are situated in the La Paz Mining District, La Paz County, Arizona, the county recorder's document numbers and the BLM serial numbers of which are as follows:

	COUNTY RECORDERS	BLM AMC			
<u>CLAIM NAME</u>	<u>DOCUMENT NUMBER</u>	<u>SERIAL NO.</u>	<u>SECTION</u>	<u>TOWNSHIP</u>	<u>RANGE</u>
LMC #3	97-06072	348645	21	4N	21W
LMC #4	97-06073	348646	21	4N	21W

That Bruce M. Lewis, whose address is 1021 N. State Route 89, Suite 108-432, Chino Valley, AZ, is the owner of the above-described claims;

That between the dates of September 1, 2017 and August 29, 2018 in excess of two hundred dollars (\$200.00) worth of work and improvements were done and performed upon or for the benefit of this claim group.

That such work and improvements consisted of Geochemical reconnaissance and grid surveys, fencing-off of abandoned mine shafts, repair of existing access roads, purchase and construction, repair or maintenance of mining equipments and were performed by Bruce M. Lewis or subcontractors; and

That the above work and improvements were made by and at the expense of the owner of the claims for the purpose of complying with the laws of the United States of America pertaining to assessments or annual work.

Dated this 7<sup>th</sup> day of August, 2018

OWNER Bruce M. Lewis  
Bruce M. Lewis

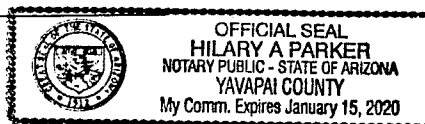
STATE OF ARIZONA, COUNTY OF YAVAPAI ss:

The foregoing instrument was acknowledged before me

The 7 day of August, 2018

My Commission Expires: 1-15-2020

Hilary A Parker  
Notary Public



RECEIVED  
BLM AZ STATE OFFICE  
2018 AUG 15 P 2:35  
PHOENIX, ARIZONA

Recording requested by  
And return to:  
Bruce M. Lewis  
1021 N. State Route 89  
Suite 108-432  
Chino Valley, AZ 86323

## AFFIDAVIT OF PERFORMANCE OF ANNUAL WORK

STATE OF ARIZONA, COUNTY OF YAVAPAI ss:

Bruce M. Lewis, being duly sworn, according to law, deposes and says:

That he is a citizen of the United States of America, more than 18 years of age and resides at Paulden, Arizona.

That he is personally acquainted with the following unpatented mining claims which are situated in the La Paz Mining District, La Paz County, Arizona, the county recorder's document numbers and the BLM serial numbers of which are as follows:

COUNTY RECORDERS BLM AMC					
CLAIM NAME	DOCUMENT NUMBER	SERIAL NO.	SECTION	TOWNSHIP	RANGE
LMC #5	2000-01481	353606	19	4N	21W

That Bruce M. Lewis, whose address is 1021 N. State Route 89, Suite 08-432, Chino Valley, AZ, is the owner of the above-described claims;

That between the dates of September 1, 2017 and August 29, 2018 in excess of two hundred dollars (\$200.00) worth of work and improvements were done and performed upon or for the benefit of this claim group.

That such work and improvements consisted of Geochemical reconnaissance and grid surveys, fencing-off of abandoned mine shafts, repair of existing access roads, purchase and construction, repair or maintenance of mining equipments and were performed by Bruce M. Lewis or subcontractors; and

That the above work and improvements were made by and at the expense of the owner of the claims for the purpose of complying with the laws of the United States of America pertaining to assessments or annual work.

Dated this 29 day of August, 2018

OWNER Bruce M. Lewis  
Bruce M. Lewis


STATE OF ARIZONA, COUNTY OF YAVAPAI ss:

The foregoing instrument was acknowledged before me

The 7 day of August, 2018

My Commission Expires: 1-15-2020

Hilary Parker  
Notary Public



RECEIVED  
 BLM AZ STATE OFFICE  
 2018 AUG 15 P 2:35  
 PHOENIX, ARIZONA

August 14, 2018

BLM  
One North Central Avenue  
Suite 800  
Phoenix, AZ 85004-4427

Re: Submittal for Affidavits of Labor and Maintenance Fee Waiver Certification

CERTIFIED MAIL NUMBER 7017 1070 0000 2144 4338


Dear Sirs,

Attached please find three (3) affidavits of labor and a Maintenance Fee Waiver Certification. Also attached, please find a Cashier's check for \$50.00 to cover fees.

Our Power of Attorney and Designated Agent documents are on file with the BLM.

If you have any questions, please call me.

Thank you,




Bruce M. Lewis (Owner)  
1021 N. State Route 89  
Suite 108-432  
Chino Valley, AZ 86323

(602) 321-8375  
Bmlewis45@gmail.com

RECEIVED  
BLM AZ STATE OFFICE  
2018 AUG 15 P 2:35  
PHOENIX, ARIZONA

**CERTIFIED MAIL**

LEWIS  
1021 N. STATE RT. 89  
SUITE 108-432  
CHINO VALLEY, AZ 86323



7017 1070 0000 2144 4338



1000



85004

U.S. POSTAGE  
PAID  
PAULDEN, AZ  
86334  
AUG 13, 18  
AMOUNT

**\$6.91**

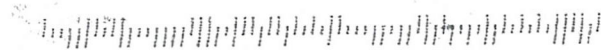
R2304W119874-01

RECEIVED  
MAIL OFFICE  
2018 AUG 15 P 2:35  
PHOENIX, ARIZONA  
**FIRST CLASS**

BUREAU OF LAND MANAGEMENT  
ONE NORTH CENTRAL AVE  
SUITE 800  
PHOENIX, AZ 85004-4427

**RETURN RECEIPT  
REQUESTED**

85004-442700



**United States Department of the Interior**  
**Bureau of Land Management**  
 DIV OF LANDS, MINRLS & ENERGY  
 ONE N CENTRAL AVE  
 PHOENIX, AZ 85004 -4427  
 Phone: 602-417-9200

Receipt

No: 4237023

<b>Transaction #:</b> 4352406	
<b>Date of Transaction:</b> 08/16/2018	
CUSTOMER:	
BRUCE LEWIS 1021 N STATE ROUTE 89 STE 108 - 432 CHINO VALLEY, AZ 86323-6558 US	

LINE #	QTY	DESCRIPTION	REMARKS	UNIT PRICE	TOTAL
1	1.00	LOCATABLE MINERALS / MINING CLAIMS- NOT NEW-UNADJUD, ONE AUTH NO. ONLY / MINING CLAIM MONEY RECEIVED CASES: AMC347247/\$50.00	POL 2018/5 WAV	- n/a -	50.00
<b>TOTAL:</b>					<b>\$50.00</b>

PAYMENT INFORMATION			
1	AMOUNT:	50.00	POSTMARKED: N/A
	TYPE:	CHECK	RECEIVED: 08/15/2018
	CHECK NO:	9408118223	
	NAME:	LEWIS, BRUCE 1021 N STATE ROUTE 89 STE 108 - 432 CHINO VALLEY AZ 86323-6558 US	

REMARKS
<i>pls sign new waiver &amp; return ASAP</i>

This receipt was generated by the automated BLM Collections and Billing System and is a paper representation of a portion of the official electronic record contained therein.

UNITED STATES  
DEPARTMENT OF THE INTERIOR  
BUREAU OF LAND MANAGEMENT

**MAINTENANCE FEE WAIVER CERTIFICATION**

SEE INSTRUCTIONS ON PAGE 2

Amc 347247  
348645  
353606

FORM APPROVED  
OMB NO. 1004-0114  
Expires: October 31, 2016



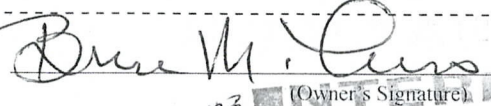
360  
[Handwritten initials]

- This small miner waiver is filed for the assessment year beginning on September 1, 2017 and ending on September 1, 2018.
- The undersigned and all related parties owned ten or fewer mining claims, mill, or tunnel sites located and maintained on Federal lands in the United States of America on September 1, 2017.
- The undersigned have performed the assessment work required by law for each mining claim listed prior to filing this waiver and understand that by filing this form, the undersigned must file an affidavit of assessment work with the Bureau of Land Management (BLM) by the December 30th following the filing of this waiver.
- The undersigned understand that if the assessment work obligation has not yet come due under 30 U.S.C. 28 (for those claims in their first assessment year only), a notice of intent to hold reciting this condition must be recorded by the December 30th following the filing of this waiver.
- The undersigned understand that mill and tunnel sites may also be listed on this waiver and be waived from payment of the maintenance fee, and that a notice of intent to hold for these sites is required to be filed with the BLM by the December 30th following the filing of this waiver.
- The undersigned understand and acknowledge that pursuant to 43 U.S.C. 1212 and 18 U.S.C. 1001, the filing or recording of a false, fictitious, or fraudulent document with the BLM may result in a fine of up to \$250,000, a prison term not to exceed five years, or both.
- The mining claims, mill or tunnel sites for which this waiver from payment of the maintenance fees is requested are:

CLAIM OR SITE NAME	BLM RECORDATION SERIAL NUMBER
1. LMC #1	✓ AMC 347247
2. LMC #2	AMC 347248
3. LMC #3	AMC 348645
4. LMC #4	AMC 348646
5. LMC #5	AMC 353606
6.	
7.	
8.	
9.	
10.	

RECEIVED  
 PHOENIX, ARIZONA  
 2017 AUG 24 A 9:15  
 BLM STATE OFFICE

The owner(s) (claimants) of the above mining claims and sites are:

Bruce M. Lewis (Owner's Name - Please Print)	 (Owner's Signature)
17949 N. 143rd Drive	Surprise AZ 85374
(Owner's Mailing Address)	(City) (State) (Zip Code)
-----	
Linda R. Lewis	 *
(Owner's Name - Please Print)	(Owner's Signature)
17949 N. 143rd Drive	Surprise AZ 85374
(Owner's Mailing Address)	(City) (State) (Zip Code)
-----	
Philip R. Andrews	 *
(Owner's Name - Please Print)	(Owner's Signature)
12610 W. Parkwood Drive	Sun City West AZ 85375
(Owner's Mailing Address)	(City) (State) (Zip Code)
-----	
Charlene B. Andrews	 *
(Owner's Name - Please Print)	(Owner's Signature)
12610 W. Parkwood Drive	Sun City West AZ 85375
(Owner's Mailing Address)	(City) (State) (Zip Code)

(Continued on page 2)

\* POWER OF ATTORNEY ON FILE WITH BLM

483  
SEP 07 2017  
AZ

BY: [Signature]

NEW

*\* Power of Attorney on file with BLM*

Jeremy Chambers  
 (Owner's Name - Please Print)

*Bruce M. Cress* \*  
 (Owner's Signature)

11806 Dell Rapids Court  
 (Owner's Mailing Address)

Bakersfield CA 93312  
 (City) (State) (Zip Code)

Van and Gay Chambers  
 (Owner's Name - Please Print)

*Bruce M. Cress* \*  
 (Owner's Signature)

11806 Dell Rapids Court  
 (Owner's Mailing Address)

Bakersfield CA 93312  
 (City) (State) (Zip Code)

Matthew Chambers  
 (Owner's Name - Please Print)

*Bruce M. Cress* \*  
 (Owner's Signature)

22 Mill Run  
 (Owner's Mailing Address)

Sanford NC 27332  
 (City) (State) (Zip Code)

Kris Chambers  
 (Owner's Name - Please Print)

*Bruce M. Cress* \*  
 (Owner's Signature)

3 Tanglewood Drive  
 (Owner's Mailing Address)

Southern Pines NC 28387  
 (City) (State) (Zip Code)

18 U.S.C. 1001 and 43 U.S.C. 1212 make it a crime for any person knowingly and willfully to make to any department or agency of the United States any false, fictitious or fraudulent statements or representations as to any matter within its jurisdiction.

INSTRUCTIONS

1. This certification is made under the provisions of 43 U.S.C. § 1744 and 30 U.S.C. §28-28k and the regulations thereunder (43 CFR Part 3830).
2. The claimant(s) must fill in the dates in paragraph 1 for the beginning and ending of the assessment year for which this waiver is sought.
3. The claimant(s) must fill in the date in paragraph 2 for the beginning of the assessment year for which this waiver is sought.
4. All claim and site names and BLM serial numbers must be listed for the mining claims, mill sites, and tunnel sites for which the waiver is sought.
5. All owners of the mining claims, mill sites, and tunnel sites and their addresses must be given.
6. This waiver form must be signed by all the claimants or their designated agent, in original form. If an agent is designated, a notarized designation of agent, signed by all of the claimants with proper address given, must be submitted with this waiver.
7. This form must be filed no later than September 1st for the upcoming assessment year in the BLM State Office where the mining claims or sites are recorded, or the waiver cannot be granted by the BLM. (Example: To obtain a waiver for the assessment year 2012, which begins on September 1, 2011, you must qualify for and file for a waiver no later than September 1, 2011, in the proper BLM State Office.)
8. For all mining claims which require assessment work, you must record an affidavit of labor on or before the December 30th immediately following the filing of this waiver. For all other mining claims or sites waived, you must record a notice of intent to hold on or before the December 30th immediately following the filing of this waiver.
9. Mill and tunnel sites may also be listed on this waiver and be waived from payment of the maintenance fee. A notice of intent to hold for these sites is required to be filed by the December 30th following the filing of this waiver.

PHOENIX, ARIZONA

2011 AUG 24 A 9:15

RECEIVED  
 BLM STATE OFFICE

FOR OFFICIAL USE ONLY



And return to:  
Bruce M. Lewis  
17949 N. 143rd Drive  
Surprise, AZ 85374

## AFFIDAVIT OF DESIGNATION OF POWER OF ATTORNEY PERTAINING TO MINING CLAIMS

We, the undersigned co-owner(s), do hereby appoint Bruce Michael Lewis and authorize him the power of attorney to act upon our behalf in all matters regarding the following mining claims:

<u>CLAIM NAME</u>	<u>COUNTY RECORDERS DOCUMENT NUMBER</u>	<u>BLM AMC SERIAL NO.</u>	<u>SECTION</u>	<u>TOWNSHIP</u>	<u>RANGE</u>
LMC #1	97-03971	347247	24	4N	21W
LMC #2	97-03972	347248	24	4N	21W
LMC #3	97-06072	348645	22	4N	21W
LMC #4	97-06073	348646	22	4N	21W
LMC #5	2000-01481	353606	19	4N	21W

Co-Owner(s):

Linda R. Lewis      17949 N. 143rd Drive, Surprise, AZ 85374


STATE OF ARIZONA, COUNTY OF MARICOPA ss:

Subscribe and sworn to (or affirmed) before me on this 30 day of Nov, 2015

X *Linda R Lewis*

Co-owner

Proved to me on the basis of satisfactory evidence to be the person(s) who appeared before me.



X *[Signature]*

Notary Public

PHOENIX, ARIZONA  
2016 AUG 24 A 10: 06  
RECEIVED  
STATE OF ARIZONA  
BLM AZ 29-1 A 9 29

And return to:  
Bruce M. Lewis  
17949 N. 143rd Drive  
Surprise, AZ 85374

**AFFIDAVIT OF DESIGNATION OF POWER OF ATTORNEY  
PERTAINING TO MINING CLAIMS**

We, the undersigned co-owners, do hereby appoint Bruce Michael Lewis and authorize him the power of attorney to act upon our behalf in all matters regarding the following mining claims:

CLAIM NAME	COUNTY RECORDERS DOCUMENT NUMBER	BLM AMC SERIAL NO.	SECTION	TOWNSHIP	RANGE
LMC #1	97-03971	347247	24	4N	21W
LMC #2	97-03972	347248	24	4N	21W
LMC #3	97-06072	348645	22	4N	21W
LMC #4	97-06073	348646	22	4N	21W
LMC #5	2000-01481	353606	19	4N	21W

Co-Owner(s):

Philip R. Andrews 12610 W. Parkwood Drive, Sun City West, AZ 85375

Charlene B. Andrews 12610 W. Parkwood Drive, Sun City West, AZ 85375

STATE OF ARIZONA, COUNTY OF MARICOPA ss:

Subscribe and sworn to (or affirmed) before me on this 9 day of November, 2015

X Philip R. Andrews  
Co-owner

X Charlene Andrews  
Co-owner


RECEIVED  
2015 DEC -1 A 9:29

Proved to me on the basis of satisfactory evidence to be the person(s) who appeared before me.

PHOENIX, ARIZONA  
2015 AUG 24 A 10:09  
RECEIVED  
BLM AZ STATE OFFICE

X Paula M. Medina

Notary Public



Recording requested by  
And return to:  
Bruce M. Lewis  
17949 N. 143rd Drive  
Surprise, AZ 85374

## AFFIDAVIT OF DESIGNATION OF POWER OF ATTORNEY PERTAINING TO MINING CLAIMS

We, the undersigned co-owners, do hereby appoint Bruce Michael Lewis and authorize him the power of attorney to act upon our behalf in all matters regarding the following mining claims:

CLAIM NAME	COUNTY RECORDERS DOCUMENT NUMBER	BLM AMC SERIAL NO.	SECTION	TOWNSHIP	RANGE
LMC #1	97-03971	347247	24	4N	21W
LMC #2	97-03972	347248	24	4N	21W
LMC #3	97-06072	348645	22	4N	21W
LMC #4	97-06073	348646	22	4N	21W
LMC #5	2000-01481	353606	19	4N	21W

Co-Owner(s):

Gay S. Chambers      11806 Del Rapids Court, Bakersfield, CA      93312  
Van Chambers      11806 Del Rapids Court, Bakersfield, CA      93312  
Jeremy Chambers      11806 Del Rapids Court, Bakersfield, CA      93312

STATE OF CALIFORNIA, COUNTY OF KERN ss:

Subscribe and sworn to (or affirmed) before me on this 23 day of November, 2015

X Gay S. Chambers  
Co-owner

X Van Chambers  
Co-owner

X [Signature]  
Co-owner

RECEIVED  
RIM AZ STATE OFFICE  
2016 AUG 24 A 10: 06  
PHOENIX, ARIZONA

RECEIVED  
RIM AZ STATE OFFICE  
2015 DEC - 1 A 9: 29  
PHOENIX, ARIZONA

Proved to me on the basis of satisfactory evidence to be the person(s) who appeared before me.



X Linda Diane Gerez  
Notary Public LINDA DIANE GEREZ

And return to:  
Bruce M. Lewis  
17949 N. 143rd Drive  
Surprise, AZ 85374

**AFFIDAVIT OF DESIGNATION OF POWER OF ATTORNEY  
PERTAINING TO MINING CLAIMS**

We, the undersigned co-owner(s), do hereby appoint Bruce Michael Lewis and authorize him the power of attorney to act upon our behalf in all matters regarding the following mining claims:

CLAIM NAME	COUNTY RECORDERS DOCUMENT NUMBER	BLM AMC SERIAL NO.	SECTION	TOWNSHIP	RANGE
LMC #1	97-03971	347247	24	4N	21W
LMC #2	97-03972	347248	24	4N	21W
LMC #3	97-06072	348645	22	4N	21W
LMC #4	97-06073	348646	22	4N	21W
LMC #5	2000-01481	353606	19	4N	21W

Co-Owner(s):

Matthew Chambers 22 Mill Run, Sanford, NC 27332

STATE OF NORTH CAROLINA, COUNTY OF <sup>moore (SMH)</sup> HARNETT ss:

Subscribed and sworn to (or affirmed) before me on this 24 day of Nov, 2015

X [Signature]  
Co-owner

RECEIVED  
BLM AZ STATE OFFICE  
2015 AUG 24 10:06  
PHOENIX, ARIZONA

Proved to me on the basis of satisfactory evidence to be the person(s) who appeared before me.

X [Signature]  
Notary Public

my commission expires June 15, 2019

RECEIVED  
BLM AZ STATE OFFICE  
2015 DEC - 1 A 9:29  
PHOENIX, ARIZONA

And return to:  
Bruce M. Lewis  
17949 N. 143rd Drive  
Surprise, AZ 85374

**AFFIDAVIT OF DESIGNATION OF POWER OF ATTORNEY  
PERTAINING TO MINING CLAIMS**

We, the undersigned co-owner(s), do hereby appoint Bruce Michael Lewis and authorize him the power of attorney to act upon our behalf in all matters regarding the following mining claims:

CLAIM NAME	COUNTY RECORDERS DOCUMENT NUMBER	BLM AMC SERIAL NO.	SECTION	TOWNSHIP	RANGE
LMC #1	97-03971	347247	24	4N	21W
LMC #2	97-03972	347248	24	4N	21W
LMC #3	97-06072	348645	22	4N	21W
LMC #4	97-06073	348646	22	4N	21W
LMC #5	2000-01481	353606	19	4N	21W

Co-Owner(s):

Kris Chambers            3 Tanglewood Drive, Southern Pines, NC 28387

STATE OF NORTH CAROLINA, COUNTY OF MOORE ss:

Subscribed and sworn to (or affirmed) before me on this 14 day of November, 2015

X *Kris Chambers*  
Co-owner

RECEIVED  
PLM AZ STATE OFFICE  
2016 AUG 24 A 10: 06  
PHOENIX ARIZONA

Proved to me on the basis of satisfactory evidence to be the person(s) who appeared before me.

X *Bruce M. Lewis*  
Notary Public

my commission expires June 15, 2017

RECEIVED  
PLM AZ STATE OFFICE  
2015 DEC -1 A 9: 29  
PHOENIX, ARIZONA

Recording requested by  
And return to:  
Bruce M. Lewis  
17949 N. 143rd Drive  
Surprise, AZ 85374

AMC 347247  
348646  
353606

## AFFIDAVIT OF PERFORMANCE OF ANNUAL WORK

STATE OF ARIZONA, COUNTY OF MARICOPA ss:

Bruce M. Lewis, being duly sworn, according to law, deposes and says:

That he is a citizen of the United States of America, more than 18 years of age and resides at Surprise, Arizona.

That he is personally acquainted with the following unpatented mining claims which are situated in the La Paz Mining District, La Paz County, Arizona, the county recorder's document numbers and the BLM serial numbers of which are as follows:

CLAIM NAME	COUNTY RECORDERS		SECTION	TOWNSHIP	RANGE
	DOCUMENT NUMBER	BLM AMC SERIAL NO.			
LMC #1	97-03971	347247	24	4N	21W
LMC #2	97-03972	347248	24	4N	21W

That Bruce M. Lewis, whose address is 17949 N. 143<sup>rd</sup> Drive, Surprise, AZ. 85374, is the owner of the above-described claims;

That between the dates of September 1, 2016 and August 29, 2017 in excess of two hundred dollars (\$200.00) worth of work and improvements were done and performed upon or for the benefit of this claim group.

That such work and improvements consisted of Geochemical reconnaissance and grid surveys, fencing-off of abandoned mine shafts, repair of existing access roads, purchase and construction, repair or maintenance of mining equipments and were performed by Bruce M. Lewis or subcontractors; and

That the above work and improvements were made by and at the expense of the owner of the claims for the purpose of complying with the laws of the United States of America pertaining to assessments or annual work.

Dated this 17 day of AUGUST, 2017

OWNER Bruce M. Lewis  
Bruce M. Lewis

RECEIVED  
17 STATE OFFICE  
2017 AUG 24 A 9:15  
PHOENIX, ARIZONA

STATE OF ARIZONA, COUNTY OF MARICOPA ss:


The foregoing instrument was acknowledged before me

The 17 day of August, 2017

My Commission Expires: 9-19-2017

ENTERED  
AUG 25 2017  
BY: [Signature]

Ryan Bosley  
Notary Public



# 3954240

Recording requested by  
And return to:  
Bruce M. Lewis  
17949 N. 143rd Drive  
Surprise, AZ 85374

## AFFIDAVIT OF PERFORMANCE OF ANNUAL WORK

STATE OF ARIZONA, COUNTY OF MARICOPA ss:

Bruce M. Lewis, being duly sworn, according to law, deposes and says:

That he is a citizen of the United States of America, more than 18 years of age and resides at Surprise, Arizona.

That he is personally acquainted with the following unpatented mining claims which are situated in the La Paz Mining District, La Paz County, Arizona, the county recorder's document numbers and the BLM serial numbers of which are as follows:

CLAIM NAME	COUNTY RECORDERS DOCUMENT NUMBER	BLM AMC SERIAL NO.	SECTION	TOWNSHIP	RANGE
LMC #3	97-06072	348645	21	4N	21W
LMC #4	97-06073	348646	21	4N	21W

That Bruce M. Lewis, whose address is 17949 N. 143<sup>rd</sup> Drive, Surprise, AZ. 85374, is the owner of the above-described claims;

That between the dates of September 1, 2016 and August 29, 2017 in excess of two hundred dollars (\$200.00) worth of work and improvements were done and performed upon or for the benefit of this claim group.

That such work and improvements consisted of Geochemical reconnaissance and grid surveys, fencing-off of abandoned mine shafts, repair of existing access roads, purchase and construction, repair or maintenance of mining equipments and were performed by Bruce M. Lewis or subcontractors; and

That the above work and improvements were made by and at the expense of the owner of the claims for the purpose of complying with the laws of the United States of America pertaining to assessments or annual work.

Dated this 17 day of August, 2017

OWNER Bruce M. Lewis  
Bruce M. Lewis

RECEIVED  
MARICOPA COUNTY STATE OFFICE  
2017 AUG 24 A 9:15  
PHOENIX, ARIZONA


STATE OF ARIZONA, COUNTY OF MARICOPA ss:

The foregoing instrument was acknowledged before me

The 17 day of August, 2017

My Commission Expires: 9-19-2017

Ryan Bosley  
Notary Public



Recording requested by  
And return to:  
Bruce M. Lewis  
17949 N. 143rd Drive  
Surprise, AZ 85374

**AFFIDAVIT OF PERFORMANCE OF ANNUAL WORK**

STATE OF ARIZONA, COUNTY OF MARICOPA ss:

Bruce M. Lewis, being duly sworn, according to law, deposes and says:

That he is a citizen of the United States of America, more than 18 years of age and resides at Surprise, Arizona.

That he is personally acquainted with the following unpatented mining claims which are situated in the La Paz Mining District, La Paz County, Arizona, the county recorder's document numbers and the BLM serial numbers of which are as follows:

CLAIM NAME	COUNTY RECORDERS DOCUMENT NUMBER	BLM AMC SERIAL NO.	SECTION	TOWNSHIP	RANGE
LMC #5	2000-01481	353606	19	4N	21W

That Bruce M. Lewis, whose address is 17949 N. 143rd Drive, Surprise, AZ. 85374, is the owner of the above-described claims;

That between the dates of September 1, 2016 and August 29, 2017 in excess of two hundred dollars (\$200.00) worth of work and improvements were done and performed upon or for the benefit of this claim group.

That such work and improvements consisted of Geochemical reconnaissance and grid surveys, fencing-off of abandoned mine shafts, repair of existing access roads, purchase and construction, repair or maintenance of mining equipments and were performed by Bruce M. Lewis or subcontractors; and

That the above work and improvements were made by and at the expense of the owner of the claims for the purpose of complying with the laws of the United States of America pertaining to assessments or annual work.

Dated this 17 day of Aug, 2017

OWNER Bruce M. Lewis  
Bruce M. Lewis

RECEIVED  
MARICOPA STATE OFFICE  
2011 AUG 24 A 9: 15  
PHOENIX, ARIZONA


STATE OF ARIZONA, COUNTY OF MARICOPA ss:

The foregoing instrument was acknowledged before me

The 17 day of August, 2017

My Commission Expires: 9.19.2017

Ryan Bosley  
Notary Public





**United States Department of the Interior**  
**Bureau of Land Management**  
 DIV OF LANDS, MINRLS & ENERGY  
 ONE N CENTRAL AVE  
 PHOENIX, AZ 85004 -4427  
 Phone: 602-417-9200

Receipt

No: 3954240

<b>Transaction #:</b> 4063991	
<b>Date of Transaction:</b> 08/24/2017	
CUSTOMER:	
	BRUCE LEWIS 17949 N 143RD DR SURPRISE,AZ 85374-4211 US

LINE #	QTY	DESCRIPTION	REMARKS	UNIT PRICE	TOTAL
1	1.00	LOCATABLE MINERALS / MINING CLAIMS- NOT NEW-UNADJUD,ONE AUTH NO. ONLY / MINING CLAIM MONEY RECEIVED <b>CASES: AMC347247/\$50.00</b>	POL 2017/5 WAV	- n/a -	50.00
<b>TOTAL:</b>					<b>\$50.00</b>

PAYMENT INFORMATION			
NOTE: Items will appear on credit card statement as "Bureau of Land Mgmt CO".			
1	AMOUNT:	50.00	POSTMARKED: N/A
	TYPE:	CREDIT CARD	RECEIVED: 08/24/2017
	NAME:	LEWIS, BRUCE 17949 N 143RD DR SURPRISE AZ 85374-4211 US	
	CARD NO:	XXXXXXXXXXXX6828	AUTH CODE: 081712
	NAME ON CARD:	BRUCE M LEWIS	
	EXPIRES:	06/2018	
	SIGNATURE:		

REMARKS

This receipt was generated by the automated BLM Collections and Billing System and is a paper representation of a portion of the official electronic record contained therein.

385

347247  
348645  
353606  
FORM APPROVED  
OMB NO. 1004-0114  
Expires: October 31, 2016

**MAINTENANCE FEE WAIVER CERTIFICATION**

SEE INSTRUCTIONS ON PAGE 2

- This small miner waiver is filed for the assessment year beginning on September 1, 2016 and ending on September 1, 2017.
- The undersigned and all related parties owned ten or fewer mining claims, mill, or tunnel sites located and maintained on Federal lands in the United States of America on September 1, 2016.
- The undersigned have performed the assessment work required by law for each mining claim listed prior to filing this waiver and understand that by filing this form, the undersigned must file an affidavit of assessment work with the Bureau of Land Management (BLM) by the December 30th following the filing of this waiver.
- The undersigned understand that if the assessment work obligation has not yet come due under 30 U.S.C. 28 (for those claims in their first assessment year only), a notice of intent to hold reciting this condition must be recorded by the December 30th following the filing of this waiver.
- The undersigned understand that mill and tunnel sites may also be listed on this waiver and be waived from payment of the maintenance fee, and that a notice of intent to hold for these sites is required to be filed with the BLM by the December 30th following the filing of this waiver.
- The undersigned understand and acknowledge that pursuant to 43 U.S.C. 1212 and 18 U.S.C. 1001, the filing or recording of a false, fictitious, or fraudulent document with the BLM may result in a fine of up to \$250,000, a prison term not to exceed five years, or both.
- The mining claims, mill or tunnel sites for which this waiver from payment of the maintenance fees is requested are:

CLAIM OR SITE NAME	BLM RECORDATION SERIAL NUMBER
1. LMC #1	AMC 347247 ✓
2. LMC #2	AMC 347248
3. LMC #3	AMC 348645
4. LMC #4	AMC 348646
5. LMC #5	AMC 353606
6.	
7.	
8.	
9.	
10.	

RECEIVED  
 BLM AZ STATE OFFICE  
 2016 AUG 24 A 10:05  
 PHOENIX, ARIZONA

The owner(s) (claimants) of the above mining claims and sites are:

Bruce M. Lewis  
 (Owner's Name - Please Print)  
 17949 N. 143rd Drive  
 (Owner's Mailing Address)

*Bruce M. Lewis*  
 (Owner's Signature)  
 Surprise AZ 85374  
 (City) (State) (Zip Code)

Linda R. Lewis  
 (Owner's Name - Please Print)  
 17949 N. 143rd Drive  
 (Owner's Mailing Address)

*Bruce M. Lewis \**  
 (Owner's Signature)  
 Surprise AZ 85374  
 (City) (State) (Zip Code)

Philip R. Andrews  
 (Owner's Name - Please Print)  
 1210 W. Parkwood Drive  
 (Owner's Mailing Address)

*Bruce M. Lewis \**  
 (Owner's Signature)  
 Sun City West AZ 85375  
 (City) (State) (Zip Code)

Charlene B. Andrews  
 (Owner's Name - Please Print)  
 12610 W. Parkwood Drive 493  
 (Owner's Mailing Address)

*Bruce M. Lewis \**  
 (Owner's Signature)  
 Sun City West AZ 85375  
 (City) (State) (Zip Code)

RECEIVED  
 SEP 07 2016

(Continued on page 2)

BY: *ML*

\* Power of Attorney on file with BLM

*ML*

Jeremy Chambers  
(Owner's Name - Please Print)

*Bruce M. Lewis* \*  
(Owner's Signature)

11806 Del Rapids Court  
(Owner's Mailing Address)

Bakersfield CA 93312  
(City) (State) (Zip Code)

Gay S. and Van Chambers  
(Owner's Name - Please Print)

*Bruce M. Lewis* \*  
(Owner's Signature)

11806 Del Rapids Court  
(Owner's Mailing Address)

Bakersfield CA 93312  
(City) (State) (Zip Code)

Kris Chambers  
(Owner's Name - Please Print)

*Bruce M. Lewis* \*  
(Owner's Signature)

3 Tanglewood Drive  
(Owner's Mailing Address)

Southern Pines CA 28387  
(City) (State) (Zip Code)

Matthew Chambers  
(Owner's Name - Please Print)

*Bruce M. Lewis* \*  
(Owner's Signature)

22 Mill Run  
(Owner's Mailing Address)

Sanford NC 27332  
(City) (State) (Zip Code)

18 U.S.C. 1001 and 43 U.S.C. 1212 make it a crime for any person knowingly and willfully to make to any department or agency of the United States any false, fictitious or fraudulent statements or representations as to any matter within its jurisdiction.

INSTRUCTIONS

1. This certification is made under the provisions of 43 U.S.C. § 1744 and 30 U.S.C. §28-28k and the regulations thereunder (43 CFR Part 3830).
2. The claimant(s) must fill in the dates in paragraph 1 for the beginning and ending of the assessment year for which this waiver is sought.
3. The claimant(s) must fill in the date in paragraph 2 for the beginning of the assessment year for which this waiver is sought.
4. All claim and site names and BLM serial numbers must be listed for the mining claims, mill sites, and tunnel sites for which the waiver is sought.
5. All owners of the mining claims, mill sites, and tunnel sites and their addresses must be given.
6. This waiver form must be signed by all the claimants or their designated agent, in original form. If an agent is designated, a notarized designation of agent, signed by all of the claimants with proper address given, must be submitted with this waiver.
7. This form must be filed no later than September 1st for the upcoming assessment year in the BLM State Office where the mining claims or sites are recorded, or the waiver cannot be granted by the BLM. (Example: To obtain a waiver for the assessment year 2012, which begins on September 1, 2011, you must qualify for and file for a waiver no later than September 1, 2011, in the proper BLM State Office.)
8. For all mining claims which require assessment work, you must record an affidavit of labor on or before the December 30th immediately following the filing of this waiver. For all other mining claims or sites waived, you must record a notice of intent to hold on or before the December 30th immediately following the filing of this waiver.
9. Mill and tunnel sites may also be listed on this waiver and be waived from payment of the maintenance fee. A notice of intent to hold for these sites is required to be filed by the December 30th following the filing of this waiver.

FOR OFFICIAL USE ONLY

And return to:  
Bruce M. Lewis  
17949 N. 143rd Drive  
Surprise, AZ 85374

## AFFIDAVIT OF DESIGNATION OF POWER OF ATTORNEY PERTAINING TO MINING CLAIMS

We, the undersigned co-owner(s), do hereby appoint Bruce Michael Lewis and authorize him the power of attorney to act upon our behalf in all matters regarding the following mining claims:

CLAIM NAME	COUNTY RECORDERS DOCUMENT NUMBER	BLM AMC SERIAL NO.	SECTION	TOWNSHIP	RANGE
LMC #1	97-03971	347247	24	4N	21W
LMC #2	97-03972	347248	24	4N	21W
LMC #3	97-06072	348645	22	4N	21W
LMC #4	97-06073	348646	22	4N	21W
LMC #5	2000-01481	353606	19	4N	21W

Co-Owner(s):

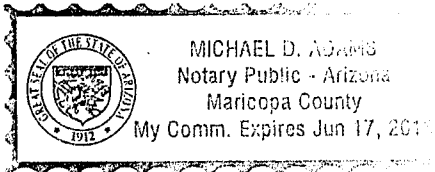
Linda R. Lewis      17949 N. 143rd Drive, Surprise, AZ 85374

STATE OF ARIZONA, COUNTY OF MARICOPA ss:

Subscribe and sworn to (or affirmed) before me on this 30 day of Nov, 2015

X Linda R Lewis  
Co-owner

Proved to me on the basis of satisfactory evidence to be the person(s) who appeared before me.



X \_\_\_\_\_  
Notary Public

PHOENIX, ARIZONA  
2015 AUG 24 A 10:09  
RECEIVED  
BLM AZ STATE OFFICE  
2015 DEC -1 A 9:29

And return to:  
Bruce M. Lewis  
17949 N. 143rd Drive  
Surprise, AZ 85374

**AFFIDAVIT OF DESIGNATION OF POWER OF ATTORNEY  
PERTAINING TO MINING CLAIMS**

We, the undersigned co-owners, do hereby appoint Bruce Michael Lewis and authorize him the power of attorney to act upon our behalf in all matters regarding the following mining claims:

CLAIM NAME	COUNTY RECORDERS DOCUMENT NUMBER	BLM AMC SERIAL NO.	SECTION	TOWNSHIP	RANGE
LMC #1	97-03971	347247	24	4N	21W
LMC #2	97-03972	347248	24	4N	21W
LMC #3	97-06072	348645	22	4N	21W
LMC #4	97-06073	348646	22	4N	21W
LMC #5	2000-01481	353606	19	4N	21W

Co-Owner(s):

Philip R. Andrews 12610 W. Parkwood Drive, Sun City West, AZ 85375

Charlene B. Andrews 12610 W. Parkwood Drive, Sun City West, AZ 85375

STATE OF ARIZONA, COUNTY OF MARICOPA ss:

Subscribe and sworn to (or affirmed) before me on this 9 day of November, 2015

X Philip R. Andrews  
Co-owner

X Charlene Andrews  
Co-owner


RECEIVED  
MARICOPA COUNTY, ARIZONA  
2015 DEC - 1 A 9:29

Proved to me on the basis of satisfactory evidence to be the person(s) who appeared before me.

PHOENIX, ARIZONA  
2016 AUG 24 A 10:09  
RECEIVED  
BLM AZ STATE OFFICE

X Paula M. Medina

Notary Public



Recording requested by  
And return to:  
Bruce M. Lewis  
17949 N. 143rd Drive  
Surprise, AZ 85374

## AFFIDAVIT OF DESIGNATION OF POWER OF ATTORNEY PERTAINING TO MINING CLAIMS

We, the undersigned co-owners, do hereby appoint Bruce Michael Lewis and authorize him the power of attorney to act upon our behalf in all matters regarding the following mining claims:

CLAIM NAME	DOCUMENT NUMBER	SERIAL NO.	SECTION	TOWNSHIP	RANGE
LMC #1	97-03971	347247	24	4N	21W
LMC #2	97-03972	347248	24	4N	21W
LMC #3	97-06072	348645	22	4N	21W
LMC #4	97-06073	348646	22	4N	21W
LMC #5	2000-01481	353606	19	4N	21W

Co-Owner(s):

Gay S. Chambers      11806 Del Rapids Court, Bakersfield, CA      93312  
Van Chambers      11806 Del Rapids Court, Bakersfield, CA      93312  
Jeremy Chambers      11806 Del Rapids Court, Bakersfield, CA      93312

STATE OF CALIFORNIA, COUNTY OF KERN ss:

Subscribe and sworn to (or affirmed) before me on this 23 day of November, 2015

X Gay S. Chambers  
CO-OWNER


X Van Chambers  
CO-OWNER

X [Signature]  
CO-OWNER

RECEIVED  
BLM AZ STATE OFFICE  
2015 AUG 24 A 10: 06  
PHOENIX, ARIZONA

RECEIVED  
BLM AZ STATE OFFICE  
2015 DEC -1 A 9: 29  
PHOENIX, ARIZONA

Proved to me on the basis of satisfactory evidence to be the person(s) who appeared before me.



X Linda Diane Gerez  
Notary Public LINDA DIANE GEREZ

And return to:  
Bruce M. Lewis  
17949 N. 143rd Drive  
Surprise, AZ 85374

## AFFIDAVIT OF DESIGNATION OF POWER OF ATTORNEY PERTAINING TO MINING CLAIMS

We, the undersigned co-owner(s), do hereby appoint Bruce Michael Lewis and authorize him the power of attorney to act upon our behalf in all matters regarding the following mining claims:

CLAIM NAME	COUNTY RECORDERS DOCUMENT NUMBER	BLM AMC SERIAL NO.	SECTION	TOWNSHIP	RANGE
LMC #1	97-03971	347247	24	4N	21W
LMC #2	97-03972	347248	24	4N	21W
LMC #3	97-06072	348645	22	4N	21W
LMC #4	97-06073	348646	22	4N	21W
LMC #5	2000-01481	353606	19	4N	21W

Co-Owner(s):

Matthew Chambers 22 Mill Run, Sanford, NC 27332


STATE OF NORTH CAROLINA, COUNTY OF <sup>moore (SMH)</sup> HARNETT ss:

Subscribed and sworn to (or affirmed) before me on this 24 day of Nov, 2015

X   
Co-owner

RECEIVED  
BLM AZ STATE OFFICE  
2016 AUG 24 10:06  
PHOENIX, ARIZONA

Proved to me on the basis of satisfactory evidence to be the person(s) who appeared before me.

X   
Notary Public

my commission expires June 15, 2019

RECEIVED  
BLM AZ STATE OFFICE  
2015 DEC -1 A 9 29  
PHOENIX, ARIZONA

And return to:  
Bruce M. Lewis  
17949 N. 143rd Drive  
Surprise, AZ 85374

## AFFIDAVIT OF DESIGNATION OF POWER OF ATTORNEY PERTAINING TO MINING CLAIMS

We, the undersigned co-owner(s), do hereby appoint Bruce Michael Lewis and authorize him the power of attorney to act upon our behalf in all matters regarding the following mining claims:

CLAIM NAME	COUNTY RECORDERS BLM AMC		SECTION	TOWNSHIP	RANGE
	DOCUMENT NUMBER	SERIAL NO.			
LMC #1	97-03971	347247	24	4N	21W
LMC #2	97-03972	347248	24	4N	21W
LMC #3	97-06072	348645	22	4N	21W
LMC #4	97-06073	348646	22	4N	21W
LMC #5	2000-01481	353606	19	4N	21W

Co-Owner(s):

Kris Chambers      3 Tanglewood Drive, Southern Pines, NC 28387

STATE OF NORTH CAROLINA, COUNTY OF MOORE ss:

Subscribed and sworn to (or affirmed) before me on this 14 day of November, 2015

X *Kris Chambers*

Co-owner

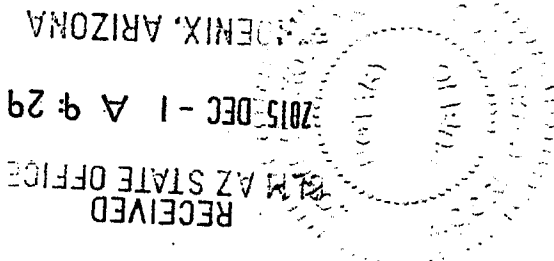
Proved to me on the basis of satisfactory evidence to be the person(s) who appeared before me.

RECEIVED  
BLM AZ STATE OFFICE  
2016 AUG 24 A 10: 06  
PHOENIX ARIZONA

X *J M B*

Notary Public

*my commission expires June 15, 2017*



2016 JUN 8 A 10: 17



Recording requested by  
And return to:  
Bruce M. Lewis  
17949 N. 143rd Drive  
Surprise, AZ 85374

347247  
348645  
353606

**AFFIDAVIT OF PERFORMANCE OF ANNUAL WORK**

STATE OF ARIZONA, COUNTY OF MARICOPA ss:

Bruce M. Lewis, being duly sworn, according to law, deposes and says:

That he is a citizen of the United States of America, more than 18 years of age and resides at Surprise, Arizona.

That he is personally acquainted with the following unpatented mining claims which are situated in the La Paz Mining District, La Paz County, Arizona, the county recorder's document numbers and the BLM serial numbers of which are as follows:

CLAIM NAME	COUNTY RECORDERS DOCUMENT NUMBER	BLM AMC SERIAL NO.	SECTION	TOWNSHIP	RANGE
LMC #1	97-03971	347247	24	4N	21W
LMC #2	97-03972	347248	24	4N	21W

That Bruce M. Lewis, whose address is 17949 N. 143rd Drive, Surprise, AZ. 85374, is the owner of the above-described claims;

That between the dates of September 1, 2015 and August 29, 2016 in excess of two hundred dollars (\$200.00) worth of work and improvements were done and performed upon or for the benefit of this claim group.

That such work and improvements consisted of Geochemical reconnaissance and grid surveys, fencing-off of abandoned mine shafts, repair of existing access roads, purchase and construction, repair or maintenance of mining equipments and were performed by Bruce M. Lewis or subcontractors; and

That the above work and improvements were made by and at the expense of the owner of the claims for the purpose of complying with the laws of the United States of America pertaining to assessments or annual work.

Dated this 24<sup>th</sup> day of AUGUST, 2016

OWNER Bruce M. Lewis  
Bruce M. Lewis

RECEIVED  
BLM AZ STATE OFFICE  
2016 AUG 24 A 10: 05  
PHOENIX, ARIZONA


STATE OF ARIZONA, COUNTY OF MARICOPA ss:

The foregoing instrument was acknowledged before me

The 24<sup>th</sup> day of AUGUST, 2016

My Commission Expires: 3-24-2019

Melanie Cash  
Notary Public



Recording requested by  
And return to:  
Bruce M. Lewis  
17949 N. 143rd Drive  
Surprise, AZ 85374

## AFFIDAVIT OF PERFORMANCE OF ANNUAL WORK

STATE OF ARIZONA, COUNTY OF MARICOPA ss:

Bruce M. Lewis, being duly sworn, according to law, deposes and says:

That he is a citizen of the United States of America, more than 18 years of age and resides at Surprise, Arizona.

That he is personally acquainted with the following unpatented mining claims which are situated in the La Paz Mining District, La Paz County, Arizona, the county recorder's document numbers and the BLM serial numbers of which are as follows:

CLAIM NAME	COUNTY RECORDERS DOCUMENT NUMBER	BLM AMC SERIAL NO.	SECTION	TOWNSHIP	RANGE
LMC #3	97-06072	348645	21	4N	21W
LMC #4	97-06073	348646	21	4N	21W

That Bruce M. Lewis, whose address is 17949 N. 143<sup>rd</sup> Drive, Surprise, AZ. 85374, is the owner of the above-described claims;

That between the dates of September 1, 2015 and August 29, 2016 in excess of two hundred dollars (\$200.00) worth of work and improvements were done and performed upon or for the benefit of this claim group.

That such work and improvements consisted of Geochemical reconnaissance and grid surveys, fencing-off of abandoned mine shafts, repair of existing access roads, purchase and construction, repair or maintenance of mining equipments and were performed by Bruce M. Lewis or subcontractors; and

That the above work and improvements were made by and at the expense of the owner of the claims for the purpose of complying with the laws of the United States of America pertaining to assessments or annual work.

Dated this 24<sup>th</sup> day of AUGUST, 2016

OWNER Bruce M. Lewis  
Bruce M. Lewis


STATE OF ARIZONA, COUNTY OF MARICOPA ss:

The foregoing instrument was acknowledged before me

The 24<sup>th</sup> day of August, 2016

My Commission Expires: 3-24-2019

Melanie  
Notary Public



Recording requested by  
And return to:  
Bruce M. Lewis  
17949 N. 143rd Drive  
Surprise, AZ 85374

**AFFIDAVIT OF PERFORMANCE OF ANNUAL WORK**

STATE OF ARIZONA, COUNTY OF MARICOPA ss:

Bruce M. Lewis, being duly sworn, according to law, deposes and says:

That he is a citizen of the United States of America, more than 18 years of age and resides at Surprise, Arizona.

That he is personally acquainted with the following unpatented mining claims which are situated in the La Paz Mining District, La Paz County, Arizona, the county recorder's document numbers and the BLM serial numbers of which are as follows:

COUNTY RECORDERS BLM AMC						
CLAIM NAME	DOCUMENT NUMBER	SERIAL NO.	SECTION	TOWNSHIP	RANGE	
LMC #5	2000-01481	353606	19	4N	21W	

That Bruce M. Lewis, whose address is 17949 N. 143<sup>rd</sup> Drive, Surprise, AZ. 85374, is the owner of the above-described claims;

That between the dates of September 1, 2015 and August 29, 2016 in excess of two hundred dollars (\$200.00) worth of work and improvements were done and performed upon or for the benefit of this claim group.

That such work and improvements consisted of Geochemical reconnaissance and grid surveys, fencing-off of abandoned mine shafts, repair of existing access roads, purchase and construction, repair or maintenance of mining equipments and were performed by Bruce M. Lewis or subcontractors; and

That the above work and improvements were made by and at the expense of the owner of the claims for the purpose of complying with the laws of the United States of America pertaining to assessments or annual work.

Dated this 24<sup>th</sup> day of August, 2016

OWNER Bruce M. Lewis  
Bruce M. Lewis

RECEIVED  
BLM AZ STATE OFFICE  
2016 AUG 24 A 10:05  
PHOENIX, ARIZONA


STATE OF ARIZONA, COUNTY OF MARICOPA ss:

The foregoing instrument was acknowledged before me

The 24<sup>th</sup> day of August, 2016

My Commission Expires: 3-24-2019

Melanie Cash  
Notary Public



**United States Department of the Interior**  
**Bureau of Land Management**  
 DIV OF LANDS, MINRLS & ENERGY  
 ONE N CENTRAL AVE  
 PHOENIX, AZ 85004 -4427  
 Phone: 602-417-9200

Receipt

No: 3639123


<b>Transaction #:</b> 3743040	
<b>Date of Transaction:</b> 08/24/2016	
<b>CUSTOMER:</b>	
BRUCE LEWIS 17949 N 143RD DR SURPRISE, AZ 85374-4211 US	

LINE #	QTY	DESCRIPTION	REMARKS	UNIT PRICE	TOTAL
1	1.00	LOCATABLE MINERALS / MINING CLAIMS-NOT NEW-UNADJUD, ONE AUTH NO. ONLY / MINING CLAIM MONEY RECEIVED CASES: AMC347247/\$50.00	2016 AFFADAVIT & 2017 WAIVER/5	- n/a -	50.00
<b>TOTAL:</b>					<b>\$50.00</b>

PAYMENT INFORMATION			
NOTE: Items will appear on credit card statement as "Bureau of Land Mgmt CO".			
1	AMOUNT:	50.00	POSTMARKED: N/A
	TYPE:	CREDIT CARD	RECEIVED: 08/24/2016
	NAME:	LEWIS, BRUCE 17949 N 143RD DR SURPRISE AZ 85374-4211 US	
	CARD NO:	XXXXXXXXXXXX6828	AUTH CODE: 091213
	NAME ON CARD:	BRUCE M LEWIS	
	EXPIRES:	06/2018	
	SIGNATURE:		

<b>REMARKS</b>

This receipt was generated by the automated BLM Collections and Billing System and is a paper representation of a portion of the official electronic record contained therein.

**ENTERED**  
 AUG 25 2016  
 BY: 

Recording requested by  
And return to:  
Bruce M. Lewis  
17949 N. 143rd Drive  
Surprise, AZ 85374

AMC 347247  
AMC 348645  
AMC 353606

## AFFIDAVIT OF DESIGNATION OF POWER OF ATTORNEY PERTAINING TO MINING CLAIMS

We, the undersigned co-owner(s), do hereby appoint Bruce Michael Lewis and authorize him the power of attorney to act upon our behalf in all matters regarding the following mining claims:

CLAIM NAME	COUNTY RECORDERS DOCUMENT NUMBER	BLM AMC SERIAL NO.	SECTION	TOWNSHIP	RANGE
LMC #1	97-03971	347247	24	4N	21W
LMC #2	97-03972	347248	24	4N	21W
LMC #3	97-06072	348645	22	4N	21W
LMC #4	97-06073	348646	22	4N	21W
LMC #5	2000-01481	353606	19	4N	21W

Co-Owner(s):

Matthew Chambers 22 Mill Run, Sanford, NC 27332

STATE OF NORTH CAROLINA, COUNTY OF <sup>moore</sup> HARNETT ss:

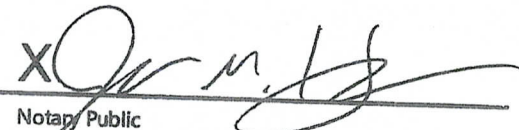
Subscribed and sworn to (or affirmed) before me on this 24 day of Nov, 2015

X 

Co-owner

Proved to me on the basis of satisfactory evidence to be the person(s) who appeared before me.

This doc cures the  
Notice issued 4-28-16  
RS 6-8-16

X   
Notary Public

my commission expires June 15, 2019

RECEIVED  
BLM AZ STATE OFFICE  
2015 DEC -1 A 9 29  
PHOENIX, ARIZONA



Recording requested by  
And return to:  
Bruce M. Lewis  
17949 N. 143rd Drive  
Surprise, AZ 85374

AMC 347247  
AMC 348645  
AMC 353606

## AFFIDAVIT OF DESIGNATION OF POWER OF ATTORNEY PERTAINING TO MINING CLAIMS

We, the undersigned co-owner(s), do hereby appoint Bruce Michael Lewis and authorize him the power of attorney to act upon our behalf in all matters regarding the following mining claims:

CLAIM NAME	COUNTY RECORDERS BLM AMC		SECTION	TOWNSHIP	RANGE
	DOCUMENT NUMBER	SERIAL NO.			
LMC #1	97-03971	347247	24	4N	21W
LMC #2	97-03972	347248	24	4N	21W
LMC #3	97-06072	348645	22	4N	21W
LMC #4	97-06073	348646	22	4N	21W
LMC #5	2000-01481	353606	19	4N	21W

Co-Owner(s):

Kris Chambers      3 Tanglewood Drive, Southern Pines, NC 28387

STATE OF NORTH CAROLINA, COUNTY OF MOORE ss:


Subscribed and sworn to (or affirmed) before me on this 14 day of November, 2015

*X Kris Chambers*

Co-owner

Proved to me on the basis of satisfactory evidence to be the person(s) who appeared before me.

(RE 6.8.16) This doc covers the  
Notice issued 4-28-16



*X [Signature]*

Notary Public  
my commission expires June 15, 2019

Recording requested by  
And return to:  
Bruce M. Lewis  
17949 N. 143rd Drive  
Surprise, AZ 85374

AMC 347247  
AMC 348645  
AMC 353606

## AFFIDAVIT OF DESIGNATION OF POWER OF ATTORNEY PERTAINING TO MINING CLAIMS

We, the undersigned co-owners, do hereby appoint Bruce Michael Lewis and authorize him the power of attorney to act upon our behalf in all matters regarding the following mining claims:

CLAIM NAME	COUNTY RECORDERS DOCUMENT NUMBER	BLM AMC SERIAL NO.	SECTION	TOWNSHIP	RANGE
LMC #1	97-03971	347247	24	4N	21W
LMC #2	97-03972	347248	24	4N	21W
LMC #3	97-06072	348645	22	4N	21W
LMC #4	97-06073	348646	22	4N	21W
LMC #5	2000-01481	353606	19	4N	21W

Co-Owner(s):

Philip R. Andrews 12610 W. Parkwood Drive, Sun City West, AZ 85375


Charlene B. Andrews 12610 W. Parkwood Drive, Sun City West, AZ 85375

STATE OF ARIZONA, COUNTY OF MARICOPA ss:

Subscribe and sworn to (or affirmed) before me on this 9 day of November, 2015

X Philip R. Andrews  
Co-owner

X Charlene Andrews  
Co-owner




Proved to me on the basis of satisfactory evidence to be the person(s) who appeared before me.

*Docs were misplaced & therefore, a closure decision was erroneously issued & subsequently appealed by Mr Lewis.*

*RE 6-14-16*

X Paula M. Medina

Notary Public



Recording requested by  
And return to:  
Bruce M. Lewis  
17949 N. 143rd Drive  
Surprise, AZ 85374

## AFFIDAVIT OF DESIGNATION OF POWER OF ATTORNEY PERTAINING TO MINING CLAIMS

We, the undersigned co-owners, do hereby appoint Bruce Michael Lewis and authorize him the power of attorney to act upon our behalf in all matters regarding the following mining claims:

CLAIM NAME	COUNTY RECORDERS DOCUMENT NUMBER	BLM AMC SERIAL NO.	SECTION	TOWNSHIP	RANGE
LMC #1	97-03971	347247	24	4N	21W
LMC #2	97-03972	347248	24	4N	21W
LMC #3	97-06072	348645	22	4N	21W
LMC #4	97-06073	348646	22	4N	21W
LMC #5	2000-01481	353606	19	4N	21W

Co-Owner(s):

Gay S. Chambers      11806 Del Rapids Court, Bakersfield, CA      93312

Van Chambers      11806 Del Rapids Court, Bakersfield, CA      93312

Jeremy Chambers      11806 Del Rapids Court, Bakersfield, CA      93312

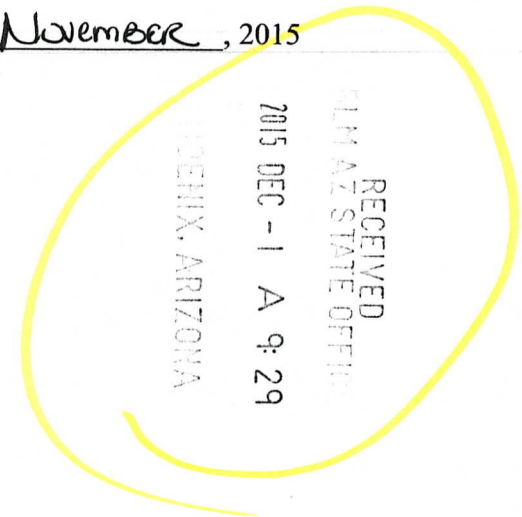
STATE OF CALIFORNIA, COUNTY OF KERN ss:

Subscribe and sworn to (or affirmed) before me on this 23 day of November, 2015

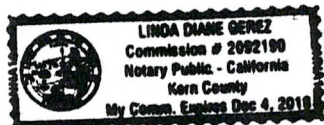
X Gay S. Chambers  
C O W N E R

X Van Chambers  
C O W N E R

X [Signature]  
C O W N E R



Proved to me on the basis of satisfactory evidence to be the person(s) who appeared before me.



X Linda Diane Gerez  
Notary Public LINDA DIANE GEREZ



Recording requested by  
And return to:  
Bruce M. Lewis  
17949 N. 143rd Drive  
Surprise, AZ 85374

## AFFIDAVIT OF DESIGNATION OF POWER OF ATTORNEY PERTAINING TO MINING CLAIMS

We, the undersigned co-owner(s), do hereby appoint Bruce Michael Lewis and authorize him the power of attorney to act upon our behalf in all matters regarding the following mining claims:

CLAIM NAME	COUNTY RECORDERS DOCUMENT NUMBER	BLM AMC SERIAL NO.	SECTION	TOWNSHIP	RANGE
LMC #1	97-03971	347247	24	4N	21W
LMC #2	97-03972	347248	24	4N	21W
LMC #3	97-06072	348645	22	4N	21W
LMC #4	97-06073	348646	22	4N	21W
LMC #5	2000-01481	353606	19	4N	21W

Co-Owner(s):


Linda R. Lewis      17949 N. 143rd Drive, Surprise, AZ 85374

STATE OF ARIZONA, COUNTY OF MARICOPA ss:


Subscribe and sworn to (or affirmed) before me on this 30 day of Nov, 2015

X Linda R Lewis  
Co-owner

Proved to me on the basis of satisfactory evidence to be the person(s) who appeared before me.



X \_\_\_\_\_  
Notary Public



Recording requested by  
And return to:  
Bruce M. Lewis  
17949 N. 143rd Drive  
Surprise, AZ 85374

**AFFIDAVIT OF DESIGNATION OF POWER OF ATTORNEY  
PERTAINING TO MINING CLAIMS**

We, the undersigned co-owner(s), do hereby appoint Bruce Michael Lewis and authorize him the power of attorney to act upon our behalf in all matters regarding the following mining claims:

CLAIM NAME	COUNTY RECORDERS DOCUMENT NUMBER	BLM AMC SERIAL NO.	SECTION	TOWNSHIP	RANGE
LMC #1	97-03971	347247	24	4N	21W
LMC #2	97-03972	347248	24	4N	21W
LMC #3	97-06072	348645	22	4N	21W
LMC #4	97-06073	348646	22	4N	21W
LMC #5	2000-01481	353606	19	4N	21W

Co-Owner(s):

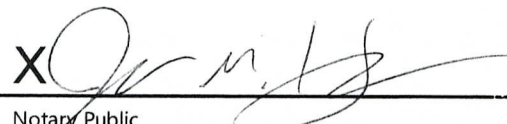
Matthew Chambers 22 Mill Run, Sanford, NC 27332

STATE OF NORTH CAROLINA, COUNTY OF HARNETT ss: *moore SMH*

Subscribed and sworn to (or affirmed) before me on this 24 day of Nov, 2015

X   
Co-owner

Proved to me on the basis of satisfactory evidence to be the person(s) who appeared before me.

X   
Notary Public

*my commission expires June 15, 2014*

RECEIVED  
11/14/15 9:29 AM  
AZ STATE OFFICE

Recording requested by  
And return to:  
Bruce M. Lewis  
17949 N. 143rd Drive  
Surprise, AZ 85374

**AFFIDAVIT OF DESIGNATION OF POWER OF ATTORNEY  
PERTAINING TO MINING CLAIMS**

We, the undersigned co-owner(s), do hereby appoint Bruce Michael Lewis and authorize him the power of attorney to act upon our behalf in all matters regarding the following mining claims:

CLAIM NAME	COUNTY RECORDERS DOCUMENT NUMBER	BLM AMC SERIAL NO.	SECTION	TOWNSHIP	RANGE
LMC #1	97-03971	347247	24	4N	21W
LMC #2	97-03972	347248	24	4N	21W
LMC #3	97-06072	348645	22	4N	21W
LMC #4	97-06073	348646	22	4N	21W
LMC #5	2000-01481	353606	19	4N	21W

Co-Owner(s):

Kris Chambers            3 Tanglewood Drive, Southern Pines, NC 28387

STATE OF NORTH CAROLINA, COUNTY OF MOORE ss:

Subscribed and sworn to (or affirmed) before me on this 14 day of November, 2015

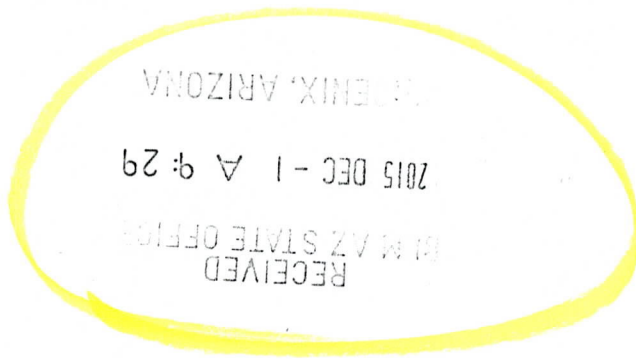
X *Kris Chambers*  
Co-owner

Proved to me on the basis of satisfactory evidence to be the person(s) who appeared before me.

X *[Signature]*  
Notary Public

my commission expires June 15, 2014

2014





# United States Department of the Interior



BUREAU OF LAND MANAGEMENT  
Arizona State Office  
One North Central Avenue, Suite 800  
Phoenix, Arizona 85004-4427  
www.blm.gov/az/

OCT 14 2015

In Reply Refer To:

3800 (9310) RE

AMC347247, AMC348645, AMC353606

CERTIFIED MAIL – RETURN RECEIPT REQUESTED 7014 0150 0000 5578 5545

## NOTICE

PHILIP R ANDREWS  
CHARLENE B ANDREWS  
12610 W PARKWOOD DR  
SUN CITY WEST, AZ 85375-4626

LMC #1 - LMC #5

AMC347247 - AMC347248, AMC348645 - AMC348646, AMC353606

RECEIVED  
BLM AZ STATE OFFICE  
2015 DEC - 1 A 9:29  
PHOENIX, ARIZONA

### Maintenance Fee Waiver Held for Rejection

This office received the Maintenance Fee Waiver Certification (waiver) for the above listed mining claim(s). The waiver is not properly completed and does not meet the annual filing requirements.

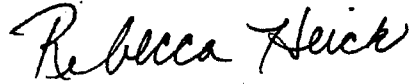
In accordance with 43 Code of Federal Regulations (CFR) 3835.10, the name, address, and original signatures of all owners of the mining claim must be included on the waiver form. Please correct the discrepancy as noted below:

The waiver is signed by an agent; however, the Power of Attorney provided giving the agent authority to sign on behalf of the claim owners was dated August 26, 2009. The Power of Attorney must be current within 3 years. Therefore, you must provide a new Power of Attorney that was executed on or after September 1, 2012.

In order to correct the defect in the waiver, per 43 CFR 3835.93, you must provide this office with the requested information within 60 days of your receipt of this notice. If you are unable to provide this information, you have the option of paying the annual maintenance fee of \$155 per claim (\$155 per 20 acres for placer claims larger than 20 acres). If we do not receive the requested corrections within the 60 day time frame, the claim(s) will be declared forfeited and closed.

Please include your AMC serial number on all correspondence. If additional information is required, please contact Rod Ebert at 602-417-9397.

Sincerely,



Rebecca Heick  
Acting Deputy State Director  
Lands and Minerals Division

RECEIVED  
BLM AZ STATE OFFICE  
2015 DEC - 1 A 9:29  
TUCSON, ARIZONA

UNITED STATES  
DEPARTMENT OF THE INTERIOR  
BUREAU OF LAND MANAGEMENT

607

ESG

347247  
348645  
353606

FORM APPROVED  
OMB NO. 1004-0114  
Expires: October 31, 2016

MAINTENANCE FEE WAIVER CERTIFICATION

SEE INSTRUCTIONS ON PAGE 2

- This small miner waiver is filed for the assessment year beginning on September 1, 2015 and ending on September 1, 2016.
- The undersigned and all related parties owned ten or fewer mining claims, mill, or tunnel sites located and maintained on Federal lands in the United States of America on September 1, 2015.
- The undersigned have performed the assessment work required by law for each mining claim listed prior to filing this waiver and understand that by filing this form, the undersigned must file an affidavit of assessment work with the Bureau of Land Management (BLM) by the December 30th following the filing of this waiver.
- The undersigned understand that if the assessment work obligation has not yet come due under 30 U.S.C. 28 (for those claims in their first assessment year only), a notice of intent to hold reciting this condition must be recorded by the December 30th following the filing of this waiver.
- The undersigned understand that mill and tunnel sites may also be listed on this waiver and be waived from payment of the maintenance fee, and that a notice of intent to hold for these sites is required to be filed with the BLM by the December 30th following the filing of this waiver.
- The undersigned understand and acknowledge that pursuant to 43 U.S.C. 1212 and 18 U.S.C. 1001, the filing or recording of a false, fictitious, or fraudulent document with the BLM may result in a fine of up to \$250,000, a prison term not to exceed five years, or both.
- The mining claims, mill or tunnel sites for which this waiver from payment of the maintenance fees is requested are:

CLAIM OR SITE NAME	BLM RECORDATION SERIAL NUMBER
1. LMC #1	AMC 347247 ✓
2. LMC #2	AMC 347248
3. LMC #3	AMC 348645
4. LMC #4	AMC 348646
5. LMC #5	AMC 353606
6.	
7.	
8.	
9.	
10.	

COPY

The owner(s) (claimants) of the above mining claims and sites are:

Bruce M. Lewis

(Owner's Name - Please Print)

17949 N. 143rd Drive

(Owner's Mailing Address)

*Bruce M. Lewis*\*

(Owner's Signature)

Surprise

(City)

AZ

(State)

85374

(Zip Code)

Linda R. Lewis

(Owner's Name - Please Print)

17949 N. 143rd Drive

(Owner's Mailing Address)

*Bruce M. Lewis*\*

(Owner's Signature)

Surprise

(City)

AZ

(State)

85374

(Zip Code)

Philip R. Andrews

(Owner's Name - Please Print)

12610 W. Parkwood Drive

(Owner's Mailing Address)

*Bruce M. Lewis*\*

(Owner's Signature)

Sun City West

(City)

AZ

(State)

85375

(Zip Code)

Charlene B. Andrews

(Owner's Name - Please Print)

12610 W. Parkwood Drive

(Owner's Mailing Address)

*Bruce M. Lewis*\*

(Owner's Signature)

Sun City West

(City)

AZ

(State)

(Zip Code)

ENTERED  
SEP 10 2015

(Continued on page 2)

\* POWER OF ATTORNEY TO FILE WITH BLM

Jeremy Chambers

(Owner's Name - Please Print)

*Brent M. Lewis*  
(Owner's Signature)

11806 Dell Rapids Court

(Owner's Mailing Address)

Bakersfield

(City)

CA

(State)

93312

(Zip Code)

Van Chambers

(Owner's Name - Please Print)

*Brent M. Lewis*  
(Owner's Signature)

11806 Dell Rapids Court

(Owner's Mailing Address)

Bakersfield

(City)

CA

(State)

93312

(Zip Code)

Gay Chambers

(Owner's Name - Please Print)

*Brent M. Lewis*  
(Owner's Signature)

11806 Dell Rapids Court

(Owner's Mailing Address)

Bakersfield

(City)

CA

(State)

93312

(Zip Code)

Kris and Matthew Chambers

(Owner's Name - Please Print)

*Brent M. Lewis*  
(Owner's Signature)

11806 Dell Rapids Court

(Owner's Mailing Address)

Bakersfield

(City)

CA

(State)

93312

(Zip Code)

18 U.S.C. 1001 and 43 U.S.C. 1212 make it a crime for any person knowingly and willfully to make to any department or agency of the United States any false, fictitious or fraudulent statements or representations as to any matter within its jurisdiction.

INSTRUCTIONS

1. This certification is made under the provisions of 43 U.S.C. § 1744 and 30 U.S.C. §28-28k and the regulations thereunder (43 CFR Part 3830).
2. The claimant(s) must fill in the dates in paragraph 1 for the beginning and ending of the assessment year for which this waiver is sought.
3. The claimant(s) must fill in the date in paragraph 2 for the beginning of the assessment year for which this waiver is sought.
4. All claim and site names and BLM serial numbers must be listed for the mining claims, mill sites, and tunnel sites for which the waiver is sought.
5. All owners of the mining claims, mill sites, and tunnel sites and their addresses must be given.
6. This waiver form must be signed by all the claimants or their designated agent, in original form. If an agent is designated, a notarized designation of agent, signed by all of the claimants with proper address given, must be submitted with this waiver.
7. This form must be filed no later than September 1st for the upcoming assessment year in the BLM State Office where the mining claims or sites are recorded, or the waiver cannot be granted by the BLM. (Example: To obtain a waiver for the assessment year 2012, which begins on September 1, 2011, you must qualify for and file for a waiver no later than September 1, 2011, in the proper BLM State Office.)
8. For all mining claims which require assessment work, you must record an affidavit of labor on or before the December 30th immediately following the filing of this waiver. For all other mining claims or sites waived, you must record a notice of intent to hold on or before the December 30th immediately following the filing of this waiver.
9. Mill and tunnel sites may also be listed on this waiver and be waived from payment of the maintenance fee. A notice of intent to hold for these sites is required to be filed by the December 30th following the filing of this waiver.

FOR OFFICIAL USE ONLY

RECEIVED  
BLM AZ STATE OFFICE  
AUG 25 A 10:52  
PHOENIX ARIZONA

\* POWER OF ATTORNEY ON FILE WITH BLM

Recording requested by  
And return to:  
Bruce M. Lewis  
17949 N. 143rd Drive  
Surprise, AZ 85374

UPDATED

347247  
348645  
353606

**AFFIDAVIT OF DESIGNATION OF POWER OF ATTORNEY  
PERTAINING TO MINING CLAIMS**

STATE OF ARIZONA, COUNTY OF MARICOPA ss:

We, the undersigned co-owners, do hereby appoint Bruce Michael Lewis and authorize him the power of attorney to act upon our behalf in all matters regarding the following mining claims:

CLAIM NAME	COUNTY RECORDERS DOCUMENT NUMBER	BLM SERIAL NO.	AMC SECTION	TOWNSHIP	RANGE
LMC #1	97-03971	347247	24	4N	21W
LMC #2	97-03972	347248	24	4N	21W
LMC #3	97-06072	348645	22	4N	21W
LMC #4	97-06073	348646	22	4N	21W
LMC #5	2000-01481	353606	19	4N	21W

Signature of Co-Owners:

~~Bruce M. Lewis  
17949 N. 143rd Drive  
Surprise, AZ 85374~~

Linda R. Lewis  
17949 N. 143rd Drive  
Surprise, AZ 85374

Philip R. Andrews  
12610 W. Parkwood Drive  
Sun City West, AZ 85375

Charlene B. Andrews  
12610 W. Parkwood Drive  
Sun City West, AZ 85375

*[Handwritten signature]*

---

*Linda R Lewis*

---

*Philip R Andrews*

---

*Charlene B Andrews*

---

RECEIVED  
M AZ STATE OFFICE  
2009 AUG 25 A 10:52  
PHOENIX, ARIZONA

RECEIVED  
M AZ STATE OFFICE  
2009 AUG 31 A 9:53  
PHOENIX, ARIZONA

Dated this 26 day of August, 2009

STATE OF ARIZONA, COUNTY OF MARICOPA ss:

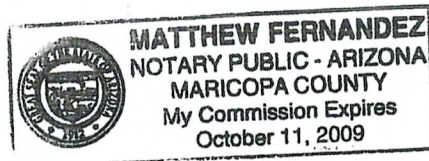
The foregoing instrument was acknowledged before me

The 26 day of August, 2009

My Commission Expires: October 11, 2009

*[Handwritten signature]*

Notary Public





Recording requested by  
And return to:  
Bruce M. Lewis  
17949 N. 143rd Drive  
Surprise, AZ 85374

## AFFIDAVIT OF DESIGNATION OF POWER OF ATTORNEY PERTAINING TO MINING CLAIMS

STATE OF CALIFORNIA, COUNTY OF KERN ss:

We, the undersigned co-owners, do hereby appoint Bruce Michael Lewis as designated agent and authorize him the power or attorney to act upon our behalf in all matters regarding the following mining claims:

CLAIM NAME	COUNTY RECORDERS DOCUMENT NUMBER	BLM AMC SERIAL NO.	SECTION	TOWNSHIP	RANGE
LMC #1	97-03971	347247	24	4N	21W
LMC #2	97-03972	347248	24	4N	21W
LMC #3	97-06072	348645	22	4N	21W
LMC #4	97-06073	348646	22	4N	21W
LMC #5	2000-01481	353606	19	4N	21W

Signature of Co-Owners:

Van Chambers  
11806 Del Rapids Court  
Bakersfield, CA 93312

*Van Chambers*

Gay S. Chambers  
11806 Del Rapids Court  
Bakersfield, CA 93312

*Gay S. Chambers*

Matthew Chambers  
11806 Del Rapids Court  
Bakersfield, CA 93312

*Matthew Chambers*

Jeremy Chambers  
11806 Del Rapids Court  
Bakersfield, CA 93312

*Jeremy Chambers*

Kristopher Chambers  
11806 Del Rapids Court  
Bakersfield, CA 93312

*Kristopher Chambers*

Dated this 29<sup>th</sup> day of December 2008



STATE OF CALIFORNIA, COUNTY OF KERN ss:

The foregoing instrument was acknowledged before me

The 29<sup>th</sup> day of December, 2008

My Commission Expires: Sept 22, 2009

*Jamie R. Welton*  
Notary Public



RECEIVED  
CLM AZ STATE OFFICE  
PHOENIX, ARIZONA  
2015 AUG 25 A 10:52

Recording requested by  
And return to:  
Bruce M. Lewis  
17949 N. 143rd Drive  
Surprise, AZ 85374

**AFFIDAVIT OF PERFORMANCE OF ANNUAL WORK**

STATE OF ARIZONA, COUNTY OF MARICOPA ss:

Bruce M. Lewis, being duly sworn, according to law, deposes and says:

That he is a citizen of the United States of America, more than 18 years of age and resides at Surprise, Arizona.

That he is personally acquainted with the following unpatented mining claims which are situated in the La Paz Mining District, La Paz County, Arizona, the county recorder's document numbers and the BLM serial numbers of which are as follows:

<u>CLAIM NAME</u>	<u>COUNTY RECORDERS DOCUMENT NUMBER</u>	<u>BLM AMC SERIAL NO.</u>	<u>SECTION</u>	<u>TOWNSHIP</u>	<u>RANGE</u>
LMC #3	97-06072	348645	21	4N	21W
LMC #4	97-06073	348646	21	4N	21W

That Bruce M. Lewis, whose address is 17949 N. 143<sup>rd</sup> Drive, Surprise, AZ. 85374, is the owner of the above-described claims;


That between the dates of September 1, 2014 and August 29, 2015 in excess of two hundred dollars (\$200.00) worth of work and improvements were done and performed upon or for the benefit of this claim group.

That such work and improvements consisted of Geochemical reconnaissance and grid surveys, fencing-off of abandoned mine shafts, repair of existing access roads, purchase and construction, repair or maintenance of mining equipments and were performed by Bruce M. Lewis or subcontractors; and

That the above work and improvements were made by and at the expense of the owner of the claims for the purpose of complying with the laws of the United States of America pertaining to assessments or annual work.

Dated this 24<sup>th</sup> day of August, 2015

OWNER Bruce M. Lewis  
Bruce M. Lewis



RECEIVED  
LMAZ STATE OFFICE  
2015 AUG 25 A 11:02  
PHOENIX, ARIZONA


STATE OF ARIZONA, COUNTY OF MARICOPA ss:

The foregoing instrument was acknowledged before me

The 24<sup>th</sup> day of Aug, 2015

My Commission Expires: JUN 13, 2017

Christopher S. McCarthy  
Notary Public



NO. OF CLAIMS 2  
AMOUNT 20.00  
RECEIPT NO. 3376172  
INIT. [Signature]

Recording requested by  
And return to:  
Bruce M. Lewis  
17949 N. 143rd Drive  
Surprise, AZ 85374

## AFFIDAVIT OF PERFORMANCE OF ANNUAL WORK

STATE OF ARIZONA, COUNTY OF MARICOPA ss:

Bruce M. Lewis, being duly sworn, according to law, deposes and says:

That he is a citizen of the United States of America, more than 18 years of age and resides at Surprise, Arizona.

That he is personally acquainted with the following unpatented mining claims which are situated in the La Paz Mining District, La Paz County, Arizona, the county recorder's document numbers and the BLM serial numbers of which are as follows:

CLAIM NAME	COUNTY RECORDERS DOCUMENT NUMBER	BLM AMC SERIAL NO.	SECTION	TOWNSHIP	RANGE
LMC #1	97-03971	347247	24	4N	21W
LMC #2	97-03972	347248	24	4N	21W

That Bruce M. Lewis, whose address is 17949 N. 143<sup>rd</sup> Drive, Surprise, AZ. 85374, is the owner of the above-described claims;


That between the dates of September 1, 2014 and August 29, 2015 in excess of two hundred dollars (\$200.00) worth of work and improvements were done and performed upon or for the benefit of this claim group.

That such work and improvements consisted of Geochemical reconnaissance and grid surveys, fencing-off of abandoned mine shafts, repair of existing access roads, purchase and construction, repair or maintenance of mining equipments and were performed by Bruce M. Lewis or subcontractors; and

That the above work and improvements were made by and at the expense of the owner of the claims for the purpose of complying with the laws of the United States of America pertaining to assessments or annual work.

Dated this 24<sup>th</sup> day of August, 2015

OWNER Bruce M. Lewis  
Bruce M. Lewis



RECEIVED  
LM AZ STATE OFFICE  
2015 AUG 25 A 11:02  
PHOENIX, ARIZONA


STATE OF ARIZONA, COUNTY OF MARICOPA ss:

The foregoing instrument was acknowledged before me

The 24<sup>th</sup> day of Aug, 2015

My Commission Expires: JUN 13, 2017

Christopher S McCarthy  
Notary Public



NO. OF CLAIMS 2  
AMOUNT 20.00  
RECEIPT NO. 3376172  
INIT. CSM

Recording requested by  
And return to:  
Bruce M. Lewis  
17949 N. 143rd Drive  
Surprise, AZ 85374

## AFFIDAVIT OF PERFORMANCE OF ANNUAL WORK

STATE OF ARIZONA, COUNTY OF MARICOPA ss:

Bruce M. Lewis, being duly sworn, according to law, deposes and says:

That he is a citizen of the United States of America, more than 18 years of age and resides at Surprise, Arizona.

That he is personally acquainted with the following unpatented mining claims which are situated in the La Paz Mining District, La Paz County, Arizona, the county recorder's document numbers and the BLM serial numbers of which are as follows:

CLAIM NAME	COUNTY RECORDERS	BLM AMC	DOCUMENT NUMBER	SERIAL NO.	SECTION	TOWNSHIP	RANGE
LMC #5			2000-01481	353606	19	4N	21W

That Bruce M. Lewis, whose address is 17949 N. 143<sup>rd</sup> Drive, Surprise, AZ. 85374, is the owner of the above-described claims;


That between the dates of September 1, 2014 and August 29, 2015 in excess of two hundred dollars (\$200.00) worth of work and improvements were done and performed upon or for the benefit of this claim group.

That such work and improvements consisted of Geochemical reconnaissance and grid surveys, fencing-off of abandoned mine shafts, repair of existing access roads, purchase and construction, repair or maintenance of mining equipments and were performed by Bruce M. Lewis or subcontractors; and

That the above work and improvements were made by and at the expense of the owner of the claims for the purpose of complying with the laws of the United States of America pertaining to assessments or annual work.

Dated this 24<sup>th</sup> day of August, 2015

OWNER Bruce M. Lewis  
Bruce M. Lewis



RECEIVED  
IN AZ STATE OFFICE  
2015 AUG 25 A 11:02  
PHOENIX, ARIZONA


STATE OF ARIZONA, COUNTY OF MARICOPA ss:

The foregoing instrument was acknowledged before me

The 24<sup>th</sup> day of Aug, 2015

My Commission Expires: Jun 13, 2017

Christopher S. McCarthy  
Notary Public



NO. OF CLAIMS 1  
AMOUNT 10.00  
RECEIPT NO. 3376172  
INIT. CLG

\*\* BI.M-ASO\*\*

**United States Department of the Interior**  
**Bureau of Land Management**  
 LANDS/RECREATION & PLANNING  
 ONE N CENTRAL AVE  
 PHOENIX, AZ 85004 -2203  
 Phone: 602-417-9200

Receipt

No: 3376172

<b>Transaction #:</b> 3474402	
<b>Date of Transaction:</b> 08/25/2015	
<b>CUSTOMER:</b>	
BRUCE LEWIS 17949 N 143RD DR SURPRISE, AZ 85374-4211 US	

LINE #	QTY	DESCRIPTION	REMARKS	UNIT PRICE	TOTAL
1	1.00	LOCATABLE MINERALS / MINING CLAIMS- NOT NEW-UNADJUD, ONE AUTH NO. ONLY / MINING CLAIM MONEY RECEIVED CASES: AMC347247/\$50.00	2016 WAIV & 2015 POL (5)	- n/a -	50.00
<b>TOTAL:</b>					<b>\$50.00</b>

PAYMENT INFORMATION			
NOTE: Items will appear on credit card statement as "Bureau of Land Mgmt CO".			
1	AMOUNT:	50.00	POSTMARKED: N/A
	TYPE:	CREDIT CARD	RECEIVED: 08/25/2015
	NAME:	LEWIS, BRUCE 17949 N 143RD DR SURPRISE AZ 85374-4211 US	
	CARD NO:	XXXXXXXXXXXX6828	AUTH CODE: 000114
	NAME ON CARD:	BRUCE M LEWIS	
	EXPIRES:	06/2018	
	SIGNATURE:		

REMARKS

This receipt was generated by the automated BLM Collections and Billing System and is a paper representation of a portion of the official electronic record contained therein.

ENTERED  
 AUG 26 2015  
 BY: *Ram*

**MAINTENANCE FEE WAIVER CERTIFICATION**

SEE INSTRUCTIONS ON PAGE 2 5/5c

**348645**

FORM APPROVED  
OMB NO. 1004-0114

Expires: October 31, 2016

**347247**

1. This small miner waiver is filed for the assessment year beginning on September 1, 2014 and ending on September 1, 2015.
2. The undersigned and all related parties owned ten or fewer mining claims, mill, or tunnel sites located and maintained on Federal lands in the United States of America on September 1, 2014.
3. The undersigned have performed the assessment work required by law for each mining claim listed prior to filing this waiver and understand that by filing this form, the undersigned must file an affidavit of assessment work with the Bureau of Land Management (BLM) by the December 30th following the filing of this waiver.
4. The undersigned understand that if the assessment work obligation has not yet come due under 30 U.S.C. 28 (for those claims in their first assessment year only), a notice of intent to hold reciting this condition must be recorded by the December 30th following the filing of this waiver.
5. The undersigned understand that mill and tunnel sites may also be listed on this waiver and be waived from payment of the maintenance fee, and that a notice of intent to hold for these sites is required to be filed with the BLM by the December 30th following the filing of this waiver.
6. The undersigned understand and acknowledge that pursuant to 43 U.S.C. 1212 and 18 U.S.C. 1001, the filing or recording of a false, fictitious, or fraudulent document with the BLM may result in a fine of up to \$250,000, a prison term not to exceed five years, or both.
7. The mining claims, mill or tunnel sites for which this waiver from payment of the maintenance fees is requested are:

**353606**

CLAIM OR SITE NAME	BLM RECORDATION SERIAL NUMBER
1. LMC #1	✓ AMC 347247
2. LMC #2	AMC 347248
3. LMC #3	AMC 348645
4. LMC #4	AMC 348646
5. LMC #5	AMC 353606
6.	
7.	
8.	
9.	
10.	

RECEIVED  
 AZ STATE OFFICE  
 2014 AUG 19 A 11:11  
 PHOENIX, ARIZONA

The owner(s) (claimants) of the above mining claims and sites are:

Bruce M. Lewis

(Owner's Name - Please Print)

*Bruce M. Lewis \**

(Owner's Signature)

17949 N. 143rd Drive

(Owner's Mailing Address)

Surprise

(City)

AZ

(State)

85374

(Zip Code)

Linda R. Lewis

(Owner's Name - Please Print)

*Bruce M. Lewis \**

(Owner's Signature)

17949 N. 143rd Drive

(Owner's Mailing Address)

Surprise

(City)

AZ

(State)

85374

(Zip Code)

Philip R. Andrews

(Owner's Name - Please Print)

*Bruce M. Lewis \**

(Owner's Signature)

12610 W. Parkwood Drive

(Owner's Mailing Address)

Sun City West

(City)

AZ

(State)

85375

(Zip Code)

Charlene B. Andrews

(Owner's Name - Please Print)

*Bruce M. Lewis \**

(Owner's Signature)

12610 W. Parkwood Drive

(Owner's Mailing Address)

Sun City West

(City)

AZ

(State)

85375

(Zip Code)

(Continued on page 2)

\* Power of Attorney on file with BLM  
ATTACHED

ENTERED  
SEP 22 2014  
BY: RE  
Nady  
RE 9-22-14

Jeremy Chambers

(Owner's Name - Please Print)

*Bruce M. Lewis* \*

(Owner's Signature)

11806 Dell Rapids Court

(Owner's Mailing Address)

Bakersfield

(City)

CA

(State)

93312

(Zip Code)

Van Chambers

(Owner's Name - Please Print)

*Bruce M. Lewis* \*

(Owner's Signature)

11806 Dell Rapids Court

(Owner's Mailing Address)

Bakersfield

(City)

CA

(State)

93312

(Zip Code)

Gay Chambers

(Owner's Name - Please Print)

*Bruce M. Lewis* \*

(Owner's Signature)

11806 Dell Rapids Court

(Owner's Mailing Address)

Bakersfield

(City)

CA

(State)

93312

(Zip Code)

Kris and Matthew Chambers

(Owner's Name - Please Print)

*Bruce M. Lewis* \*

(Owner's Signature)

11806 Dell Rapids Courts

(Owner's Mailing Address)

Bakersfield

(City)

CA

(State)

93312

(Zip Code)

18 U.S.C. 1001 and 43 U.S.C. 1212 make it a crime for any person knowingly and willfully to make to any department or agency of the United States any false, fictitious or fraudulent statements or representations as to any matter within its jurisdiction.

INSTRUCTIONS

1. This certification is made under the provisions of 43 U.S.C. § 1744 and 30 U.S.C. §28-28k and the regulations thereunder (43 CFR Part 3830).
2. The claimant(s) must fill in the dates in paragraph 1 for the beginning and ending of the assessment year for which this waiver is sought.
3. The claimant(s) must fill in the date in paragraph 2 for the beginning of the assessment year for which this waiver is sought.
4. All claim and site names and BLM serial numbers must be listed for the mining claims, mill sites, and tunnel sites for which the waiver is sought.
5. All owners of the mining claims, mill sites, and tunnel sites and their addresses must be given.
6. This waiver form must be signed by all the claimants or their designated agent, in original form. If an agent is designated, a notarized designation of agent, signed by all of the claimants with proper address given, must be submitted with this waiver.
7. This form must be filed no later than September 1st for the upcoming assessment year in the BLM State Office where the mining claims or sites are recorded, or the waiver cannot be granted by the BLM. (Example: To obtain a waiver for the assessment year 2012, which begins on September 1, 2011, you must qualify for and file for a waiver no later than September 1, 2011, in the proper BLM State Office.)
8. For all mining claims which require assessment work, you must record an affidavit of labor on or before the December 30th immediately following the filing of this waiver. For all other mining claims or sites waived, you must record a notice of intent to hold on or before the December 30th immediately following the filing of this waiver.
9. Mill and tunnel sites may also be listed on this waiver and be waived from payment of the maintenance fee. A notice of intent to hold for these sites is required to be filed by the December 30th following the filing of this waiver.

\*Power of Attorney on file with BLM

RECEIVED  
BLM AZ STATE OFFICE  
2014 AUG 19 AM 11:11  
PHOENIX, ARIZONA

FOR OFFICIAL USE ONLY

Amc 348645

Recording requested by  
And return to:  
Bruce M. Lewis  
17949 N. 143rd Drive  
Surprise, AZ 85374

**AFFIDAVIT OF PERFORMANCE OF ANNUAL WORK**

STATE OF ARIZONA, COUNTY OF MARICOPA ss:

*2/30*

Bruce M. Lewis, being duly sworn, according to law, deposes and says:

That he is a citizen of the United States of America, more than 18 years of age and resides at Surprise, Arizona.

That he is personally acquainted with the following unpatented mining claims which are situated in the La Paz Mining District, La Paz County, Arizona, the county recorder's document numbers and the BLM serial numbers of which are as follows:

CLAIM NAME	DOCUMENT NUMBER	SERIAL NO.	SECTION	TOWNSHIP	RANGE
LMC #3	97-06072	348645	21	4N	21W
LMC #4	97-06073	348646	21	4N	21W

That Bruce M. Lewis, whose address is 17949 N. 143rd Drive, Surprise, AZ. 85374, is the owner of the above-described claims;

That between the dates of September 1, 2013 and August 29, 2014 in excess of two hundred dollars (\$200.00) worth of work and improvements were done and performed upon or for the benefit of this claim group.

That such work and improvements consisted of Geochemical reconnaissance and grid surveys, fencing-off of abandoned mine shafts, repair of existing access roads, purchase and construction, repair or maintenance of mining equipments and were performed by Bruce M. Lewis or subcontractors; and

That the above work and improvements were made by and at the expense of the owner of the claims for the purpose of complying with the laws of the United States of America pertaining to assessments or annual work.

Dated this 19<sup>th</sup> day of August, 2014

OWNER *Bruce M. Lewis*  
Bruce M. Lewis

STATE OF ARIZONA, COUNTY OF MARICOPA ss:

The foregoing instrument was acknowledged before me

The 19 day of Aug, 2014

My Commission Expires: June 17, 2018

RECEIVED  
M AZ STATE OFFICE  
2014 AUG 19 A 11: 12  
PHOENIX, ARIZONA

ENTERED  
AUG 20 2014  
BY: *Ram*

MICHAEL D. ADAMS  
Notary Public - Arizona  
Maricopa County  
My Comm. Expires Jun 17, 2018

*[Signature]*  
Notary Public



Recording requested by  
And return to:  
Bruce M. Lewis  
17949 N. 143rd Drive  
Surprise, AZ 85374

Amc 353606

## AFFIDAVIT OF PERFORMANCE OF ANNUAL WORK

STATE OF ARIZONA, COUNTY OF MARICOPA ss: *1/60*

Bruce M. Lewis, being duly sworn, according to law, deposes and says:

That he is a citizen of the United States of America, more than 18 years of age and resides at Surprise, Arizona.

That he is personally acquainted with the following unpatented mining claims which are situated in the La Paz Mining District, La Paz County, Arizona, the county recorder's document numbers and the BLM serial numbers of which are as follows:

CLAIM NAME	DOCUMENT NUMBER	SERIAL NO.	SECTION	TOWNSHIP	RANGE
LMC #5	2000-01481	353606	19	4N	21W

That Bruce M. Lewis, whose address is 17949 N. 143<sup>rd</sup> Drive, Surprise, AZ. 85374, is the owner of the above-described claims;

That between the dates of September 1, 2013 and August 29, 2014 in excess of two hundred dollars (\$200.00) worth of work and improvements were done and performed upon or for the benefit of this claim group.

That such work and improvements consisted of Geochemical reconnaissance and grid surveys, fencing-off of abandoned mine shafts, repair of existing access roads, purchase and construction, repair or maintenance of mining equipments and were performed by Bruce M. Lewis or subcontractors; and

That the above work and improvements were made by and at the expense of the owner of the claims for the purpose of complying with the laws of the United States of America pertaining to assessments or annual work.

Dated this 19<sup>th</sup> day of August, 2014

OWNER *Bruce M. Lewis*  
Bruce M. Lewis

RECEIVED  
MARICOPA COUNTY RECORDER'S OFFICE  
2014 AUG 19 A 11:12  
PHOENIX, ARIZONA

ENTERED  
AUG 20 2014  
BY: *RAM*


STATE OF ARIZONA, COUNTY OF MARICOPA ss:

The foregoing instrument was acknowledged before me

The 19 day of Aug, 2014

My Commission Expires: June 17, 2018

*[Signature]*  
Notary Public



Amc 347247

Recording requested by  
And return to:  
Bruce M. Lewis  
17949 N. 143rd Drive  
Surprise, AZ 85374

**AFFIDAVIT OF PERFORMANCE OF ANNUAL WORK**

STATE OF ARIZONA, COUNTY OF MARICOPA ss:

*f/bc*

Bruce M. Lewis, being duly sworn, according to law, deposes and says:

That he is a citizen of the United States of America, more than 18 years of age and resides at Surprise, Arizona.

That he is personally acquainted with the following unpatented mining claims which are situated in the La Paz Mining District, La Paz County, Arizona, the county recorder's document numbers and the BLM serial numbers of which are as follows:

CLAIM NAME	COUNTY RECORDERS DOCUMENT NUMBER	BLM SERIAL NO.	AMC SECTION	TOWNSHIP	RANGE
LMC #1	97-03971	347247	24	4N	21W
LMC #2	97-03972	347248	24	4N	21W

That Bruce M. Lewis, whose address is 17949 N. 143<sup>rd</sup> Drive, Surprise, AZ. 85374, is the owner of the above-described claims;

That between the dates of September 1, 2013 and August 29, 2014 in excess of two hundred dollars (\$200.00) worth of work and improvements were done and performed upon or for the benefit of this claim group.

That such work and improvements consisted of Geochemical reconnaissance and grid surveys, fencing-off of abandoned mine shafts, repair of existing access roads, purchase and construction, repair or maintenance of mining equipments and were performed by Bruce M. Lewis or subcontractors; and

That the above work and improvements were made by and at the expense of the owner of the claims for the purpose of complying with the laws of the United States of America pertaining to assessments or annual work.

Dated this 19<sup>th</sup> day of AUGUST, 2014

OWNER Bruce M. Lewis  
Bruce M. Lewis

RECEIVED  
M ARIZONA STATE OFFICE  
2014 AUG 19 A 11:12  
PHOENIX, ARIZONA

ENTERED  
AUG 20 2014  
BY: R. Alan

STATE OF ARIZONA, COUNTY OF MARICOPA ss:

The foregoing instrument was acknowledged before me

The 19 day of Aug, 2014

My Commission Expires: June 17, 18

MICHAEL D. ADAMS  
Notary Public - Arizona  
Maricopa County  
My Comm. Expires Jun 17, 2018

[Signature]  
Notary Public

Recording requested by  
And return to:  
Bruce M. Lewis  
17949 N. 143rd Drive  
Surprise, AZ 85374

## AFFIDAVIT OF DESIGNATION OF POWER OF ATTORNEY PERTAINING TO MINING CLAIMS

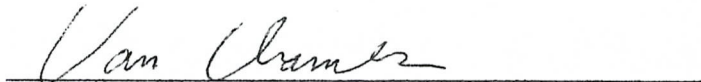
STATE OF CALIFORNIA, COUNTY OF KERN ss:

We, the undersigned co-owners, do hereby appoint Bruce Michael Lewis as designated agent and authorize him the power or attorney to act upon our behalf in all matters regarding the following mining claims:


CLAIM NAME	COUNTY RECORDERS DOCUMENT NUMBER	BLM SERIAL NO.	AMC SECTION	TOWNSHIP	RANGE
LMC #1	97-03971	347247	24	4N	21W
LMC #2	97-03972	347248	24	4N	21W
LMC #3	97-06072	348645	22	4N	21W
LMC #4	97-06073	348646	22	4N	21W
LMC #5	2000-01481	353606	19	4N	21W

Signature of Co-Owners:

Van Chambers  
11806 Del Rapids Court  
Bakersfield, CA 93312



Gay S. Chambers  
11806 Del Rapids Court  
Bakersfield, CA 93312




Matthew Chambers  
11806 Del Rapids Court  
Bakersfield, CA 93312



Jeremy Chambers  
11806 Del Rapids Court  
Bakersfield, CA 93312



Kristopher Chambers  
11806 Del Rapids Court  
Bakersfield, CA 93312




Dated this 29<sup>th</sup> day of December 2008


STATE OF CALIFORNIA, COUNTY OF KERN ss:

The foregoing instrument was acknowledged before me

The 29<sup>th</sup> day of December, 2008

My Commission Expires: Sept 22, 2009

  
Notary Public



RECEIVED  
BLM AZ STATE OFFICE  
2014 AUG 19 A 11: 12  
PHOENIX, ARIZONA

Recording requested by  
And return to:  
Bruce M. Lewis  
17949 N. 143rd Drive  
Surprise, AZ 85374

*UPDATED*

**AFFIDAVIT OF DESIGNATION OF POWER OF ATTORNEY  
PERTAINING TO MINING CLAIMS**

STATE OF ARIZONA, COUNTY OF MARICOPA ss:

We, the undersigned co-owners, do hereby appoint Bruce Michael Lewis and authorize him the power of attorney to act upon our behalf in all matters regarding the following mining claims:

CLAIM NAME	DOCUMENT NUMBER	SERIAL NO.	SECTION	TOWNSHIP	RANGE
LMC #1	97-03971	347247	24	4N	21W
LMC #2	97-03972	347248	24	4N	21W
LMC #3	97-06072	348645	22	4N	21W
LMC #4	97-06073	348646	22	4N	21W
LMC #5	2000-01481	353606	19	4N	21W

Signature of Co-Owners:

~~Bruce M. Lewis  
17949 N. 143rd Drive  
Surprise, AZ 85374~~

Linda R. Lewis  
17949 N. 143rd Drive  
Surprise, AZ 85374

Philip R. Andrews  
12610 W. Parkwood Drive  
Sun City West, AZ 85375

Charlene B. Andrews  
12610 W. Parkwood Drive  
Sun City West, AZ 85375

*[Handwritten signature]*

*Linda R Lewis*

*Philip R Andrews*

*Charlene B Andrews*

RECEIVED  
BLM AZ STATE OFFICE  
2014 AUG 19 A 11:12  
PHOENIX, ARIZONA

RECEIVED  
BLM AZ STATE OFFICE  
2009 AUG 31 A 9:53  
PHOENIX, ARIZONA

Dated this 26 day of August, 2009

STATE OF ARIZONA, COUNTY OF MARICOPA ss:


The foregoing instrument was acknowledged before me

The 26 day of August, 2009

My Commission Expires: October 11, 2009

*[Handwritten signature]*

Notary Public



**United States Department of the Interior**  
**Bureau of Land Management**  
 LANDS/RECREATION & PLANNING  
 ONE N CENTRAL AVE  
 PHOENIX, AZ 85004 -2203  
 Phone: 602-417-9200



Receipt

No: 3105458

<b>Transaction #:</b> 3197093	
<b>Date of Transaction:</b> 08/19/2014	
<b>CUSTOMER:</b>	
	BRUCE LEWIS 17949 N 143RD DR SURPRISE,AZ 85374-4211 US

LINE #	QTY	DESCRIPTION	REMARKS	UNIT PRICE	TOTAL
1	1.00	LOCATABLE MINERALS / MINING CLAIMS- NOT NEW-UNADJUD,ONE AUTH NO. ONLY / MINING CLAIM MONEY RECEIVED <b>CASES: AMC347247/\$50.00</b>	WAVIER & POL (5)	- n/a -	50.00
<b>TOTAL:</b>					<b>\$50.00</b>

PAYMENT INFORMATION					
1	AMOUNT:	50.00	POSTMARKED:	N/A	
	TYPE:	CASH	RECEIVED:	08/19/2014	
	NAME:	LEWIS, BRUCE 17949 N 143RD DR SURPRISE AZ 85374-4211 US			

REMARKS

This receipt was generated by the automated BLM Collections and Billing System and is a paper representation of a portion of the official electronic record contained therein.

UNITED STATES  
DEPARTMENT OF THE INTERIOR  
BUREAU OF LAND MANAGEMENT

MAINTENANCE FEE WAIVER CERTIFICATION

SEE INSTRUCTIONS ON PAGE 2

*not*

274

Amc 347247

Amc 348645

FORM APPROVED  
OMB NO. 1004-0114

Expires: August 31, 2013

Amc 353606

1. This small miner waiver is filed for the assessment year beginning on September 1, 2013 and ending on September 1, 2014.
2. The undersigned and all related parties owned ten or fewer mining claims, mill, or tunnel sites located and maintained on Federal lands in the United States of America on September 1, 2013.
3. The undersigned have performed the assessment work required by law for each mining claim listed prior to filing this waiver and understand that by filing this form, an affidavit of assessment work must be recorded by the December 30th following the filing of this waiver.
4. The undersigned understand that if the assessment work obligation has not yet come due under 30 U.S.C. 28 (for those claims in their first assessment year only), a notice of intent to hold reciting this condition must be recorded by the December 30th following the filing of this waiver.
5. The undersigned understand that mill and tunnel sites may also be listed upon this waiver and be waived from payment of the maintenance fee, and that a notice of intent to hold for these sites is required to be recorded by the December 30th immediately following the filing of this waiver.
6. The undersigned understand and acknowledge that pursuant to 43 U.S.C. 1212 and 18 U.S.C. 1001, the filing or recording of a false, fictitious, or fraudulent document with the Bureau of Land Management may result in a fine of up to \$250,000, a prison term not to exceed five years, or both.
7. The mining claims, mill or tunnel sites for which this waiver from payment of the maintenance fees is requested are:

CLAIM OR SITE NAME	BLM RECORDATION SERIAL NUMBER
1. LMC #1	✓ AMC 347247
2. LMC #2	AMC 347248
3. LMC #3	AMC 348645
4. LMC #4	AMC 348646
5. LMC #5	AMC 353606
6.	
7.	
8.	
9.	
10.	

RECEIVED  
BLM AZ STATE OFFICE  
PHOENIX, ARIZONA  
2013 AUG 3 A 10:19

The owner(s) (claimants) of the above mining claims and sites are:

Bruce M. Lewis ✓

(Owner's Name - Please Print)

*Bruce M. Lewis*

(Owner's Signature)

17949 N. 143rd Drive

(Street or P.O. Box)

Surprise

(City)

AZ

(State)

85374

(Zip Code)

Linda R. Lewis ✓

(Owner's Name - Please Print)

*Bruce M. Lewis \**

(Owner's Signature)

17949 N. 143rd Drive

(Street or P.O. Box)

Surprise

(City)

AZ

(State)

85374

(Zip Code)

Philip R. and Charlene B. Andrews ✓✓

(Owner's Name - Please Print)

*Bruce M. Lewis \**

(Owner's Signature)

12610 W. Parkwood Drive

(Street or P.O. Box)

Sun City West

(City)

AZ

(State)

85375

(Zip Code)

ENTERED  
SEP 18 2013  
SEP 18 2013  
BY: PB

(Continued on page 2)

\* POWER OF ATTORNEY ON FILE WITH BLM

Jeremy Chambers ✓ (Owner's Name - Please Print)	<u>Bruce M. Cross *</u> (Owner's Signature)
11806 Dell Rapids Court (Street or P.O. Box)	Bakersfield CA 93312 (City) (State) (Zip Code)
-----	-----
Van Chambers ✓ (Owner's Name - Please Print)	<u>Bruce M. Cross *</u> (Owner's Signature)
11806 Dell Rapids Court (Street or P.O. Box)	Bakersfield CA 93312 (City) (State) (Zip Code)
-----	-----
Gay Chambers ✓ (Owner's Name - Please Print)	<u>Bruce M. Cross *</u> (Owner's Signature)
11806 Dell Rapids Court (Street or P.O. Box)	Bakersfield CA 93312 (City) (State) (Zip Code)
-----	-----
Kris and Matthew Chambers ✓✓ (Owner's Name - Please Print)	<u>Bruce M. Cross *</u> (Owner's Signature)
11806 Dell Rapids Court (Street or P.O. Box)	Bakersfield CA 93312 (City) (State) (Zip Code)

Title 18 U.S.C. Section 1001 and Title 43 U.S.C. Section 1212 makes it a crime for any person knowingly and willfully to make to any department or agency of the United States any false, fictitious or fraudulent statements or representations as to any matter within its jurisdiction.

INSTRUCTIONS

1. This certification is made under the provisions of §1744 of Title 43 and § 28-28k of Title 30 of the United States Code; and the regulations thereunder (43 CFR Part 3830).
2. The claimant(s) must fill in the dates in paragraph 1 for the beginning and ending of the assessment year for which this waiver is sought.
3. The claimant(s) must fill in the date in paragraph 2 for the beginning of the assessment year for which this waiver is sought.
4. All claim and site names and Bureau of Land Management (BLM) serial numbers must be listed for the mining claims, mill sites, and tunnel sites for which the waiver is sought.
5. All owners of the mining claims, mill sites, and tunnel sites and their addresses must be given.
6. This waiver form must be signed by all the claimants or their designated agent, in original form. If an agent is designated, a notarized designation of agent, signed by all of the claimants with proper address given, must be submitted with this waiver.
7. This form must be filed no later than September 1st for the upcoming assessment year in the BLM State Office where the mining claims or sites are recorded, or the waiver cannot be granted by the BLM. (Example: To obtain a waiver for the assessment year 2012, which begins on September 1, 2011, you must qualify for and file for a waiver no later than September 1, 2011, in the proper BLM State Office.)
8. For all mining claims which require assessment work, you must record an affidavit of labor on or before the December 30th immediately following the filing of this waiver. For all other mining claims or sites waived, you must record a notice of intent to hold on or before the December 30th immediately following the filing of this waiver.
9. Mill and tunnel sites may also be listed upon this waiver and be waived from payment of the maintenance fee. A notice of intent to hold for these sites is required to be filed by the December 30th following the filing of this waiver.

\* POWER OF ATTORNEY ON FILE WITH BLM

PHOENIX ARIZONA  
 2013 AUG 19 A 10:19  
 RECEIVED  
 BLM STATE OFFICE  
 FOR OFFICIAL USE ONLY

Recording requested by  
And return to:  
Bruce M. Lewis  
17949 N. 143rd Drive  
Surprise, AZ 85374

**AFFIDAVIT OF PERFORMANCE OF ANNUAL WORK**

STATE OF ARIZONA, COUNTY OF MARICOPA ss:

Bruce M. Lewis, being duly sworn, according to law, deposes and says:

That he is a citizen of the United States of America, more than 18 years of age and resides at Surprise, Arizona.

That he is personally acquainted with the following unpatented mining claims which are situated in the La Paz Mining District, La Paz County, Arizona, the county recorder's document numbers and the BLM serial numbers of which are as follows:

	COUNTY RECORDERS	BLM AMC				
<u>CLAIM NAME</u>	<u>DOCUMENT NUMBER</u>	<u>SERIAL NO.</u>	<u>SECTION</u>	<u>TOWNSHIP</u>	<u>RANGE</u>	
LMC #3	97-06072	348645	21	4N	21W	
LMC #4	97-06073	348646	21	4N	21W	

That Bruce M. Lewis, whose address is 17949 N. 143<sup>rd</sup> Drive, Surprise, AZ. 85374, is the owner of the above-described claims;

That between the dates of September 1, 2012 and August 29, 2013 in excess of two hundred dollars (\$200.00) worth of work and improvements were done and performed upon or for the benefit of this claim group.

That such work and improvements consisted of Geochemical reconnaissance and grid surveys, fencing-off of abandoned mine shafts, repair of existing access roads, purchase and construction, repair or maintenance of mining equipments and were performed by Bruce M. Lewis or subcontractors; and

That the above work and improvements were made by and at the expense of the owner of the claims for the purpose of complying with the laws of the United States of America pertaining to assessments or annual work.

Dated this 29<sup>th</sup> day of July, 2013

OWNER Bruce M. Lewis  
Bruce M. Lewis

RECEIVED  
PLM AZ STATE OFFICE  
2013 AUG 13 A 10:19  
PHOENIX, ARIZONA


STATE OF ARIZONA, COUNTY OF MARICOPA ss:

The foregoing instrument was acknowledged before me

The 29<sup>th</sup> day of July, 2013

My Commission Expires: 07-18-2016

[Signature]  
Notary Public



ENTERED  
SEP 03 2013  
BY: AT



Recording requested by  
And return to:  
Bruce M. Lewis  
17949 N. 143rd Drive  
Surprise, AZ 85374

## AFFIDAVIT OF PERFORMANCE OF ANNUAL WORK

STATE OF ARIZONA, COUNTY OF MARICOPA ss:

Bruce M. Lewis, being duly sworn, according to law, deposes and says:

That he is a citizen of the United States of America, more than 18 years of age and resides at Surprise, Arizona.

That he is personally acquainted with the following unpatented mining claims which are situated in the La Paz Mining District, La Paz County, Arizona, the county recorder's document numbers and the BLM serial numbers of which are as follows:

CLAIM NAME	COUNTY RECORDERS		SECTION	TOWNSHIP	RANGE
	DOCUMENT NUMBER	BLM AMC SERIAL NO.			
LMC #1	97-03971	347247	24	4N	21W
LMC #2	97-03972	347248	24	4N	21W

That Bruce M. Lewis, whose address is 17949 N. 143<sup>rd</sup> Drive, Surprise, AZ. 85374, is the owner of the above-described claims;

That between the dates of September 1, 2012 and August 29, 2013 in excess of two hundred dollars (\$200.00) worth of work and improvements were done and performed upon or for the benefit of this claim group.

That such work and improvements consisted of Geochemical reconnaissance and grid surveys, fencing-off of abandoned mine shafts, repair of existing access roads, purchase and construction, repair or maintenance of mining equipments and were performed by Bruce M. Lewis or subcontractors; and

That the above work and improvements were made by and at the expense of the owner of the claims for the purpose of complying with the laws of the United States of America pertaining to assessments or annual work.

Dated this 29<sup>th</sup> day of July, 2013

OWNER Bruce M. Lewis  
Bruce M. Lewis

RECEIVED  
PLM AZ STATE OFFICE  
PHOENIX, ARIZONA  
AUG 13 A 10:19


STATE OF ARIZONA, COUNTY OF MARICOPA ss:

The foregoing instrument was acknowledged before me

The 29<sup>th</sup> day of July, 2013

My Commission Expires: 07-18-2016

Justin Medeiros  
Notary Public



ENTERED  
SEP 03 2013  
BY: AJ

Recording requested by  
And return to:  
Bruce M. Lewis  
17949 N. 143rd Drive  
Surprise, AZ 85374

## AFFIDAVIT OF PERFORMANCE OF ANNUAL WORK

STATE OF ARIZONA, COUNTY OF MARICOPA ss:

Bruce M. Lewis, being duly sworn, according to law, deposes and says:

That he is a citizen of the United States of America, more than 18 years of age and resides at Surprise, Arizona.

That he is personally acquainted with the following unpatented mining claims which are situated in the La Paz Mining District, La Paz County, Arizona, the county recorder's document numbers and the BLM serial numbers of which are as follows:

COUNTY RECORDERS BLM AMC

<u>CLAIM NAME</u>	<u>DOCUMENT NUMBER</u>	<u>SERIAL NO.</u>	<u>SECTION</u>	<u>TOWNSHIP</u>	<u>RANGE</u>
LMC #5	2000-01481	353606	19	4N	21W

That Bruce M. Lewis, whose address is 17949 N. 143<sup>rd</sup> Drive, Surprise, AZ. 85374, is the owner of the above-described claims;

That between the dates of September 1, 2012 and August 29, 2013 in excess of two hundred dollars (\$200.00) worth of work and improvements were done and performed upon or for the benefit of this claim group.

That such work and improvements consisted of Geochemical reconnaissance and grid surveys, fencing-off of abandoned mine shafts, repair of existing access roads, purchase and construction, repair or maintenance of mining equipments and were performed by Bruce M. Lewis or subcontractors; and

That the above work and improvements were made by and at the expense of the owner of the claims for the purpose of complying with the laws of the United States of America pertaining to assessments or annual work.

Dated this 29<sup>th</sup> day of JULY, 2013

OWNER

Bruce M. Lewis  
Bruce M. Lewis

RECEIVED  
BLM AZ STATE OFFICE  
PHOENIX, ARIZONA  
AUG 13 A 10:19

STATE OF ARIZONA, COUNTY OF MARICOPA ss:

The foregoing instrument was acknowledged before me

The 29<sup>th</sup> day of July, 2013

My Commission Expires: 07-18-2016



[Signature]  
Notary Public

ENTERED  
SEP 03 2013  
BY: AT

Recording requested by  
And return to:  
Bruce M. Lewis  
17949 N. 143rd Drive  
Surprise, AZ 85374

**AFFIDAVIT OF DESIGNATION OF POWER OF ATTORNEY  
PERTAINING TO MINING CLAIMS**

STATE OF CALIFORNIA, COUNTY OF KERN ss:

We, the undersigned co-owners, do hereby appoint Bruce Michael Lewis as designated agent and authorize him the power or attorney to act upon our behalf in all matters regarding the following mining claims:

CLAIM NAME	COUNTY RECORDERS DOCUMENT NUMBER	BLM AMC SERIAL NO.	SECTION	TOWNSHIP	RANGE
LMC #1	97-03971	347247	24	4N	21W
LMC #2	97-03972	347248	24	4N	21W
LMC #3	97-06072	348645	22	4N	21W
LMC #4	97-06073	348646	22	4N	21W
LMC #5	2000-01481	353606	19	4N	21W

Signature of Co-Owners:

Van Chambers  
11806 Del Rapids Court  
Bakersfield, CA 93312

*Van Chambers*

Gay S. Chambers  
11806 Del Rapids Court  
Bakersfield, CA 93312

*Gay S. Chambers*

Matthew Chambers  
11806 Del Rapids Court  
Bakersfield, CA 93312

*Matthew Chambers*

Jeremy Chambers  
11806 Del Rapids Court  
Bakersfield, CA 93312

*Jeremy Chambers*

Kristopher Chambers  
11806 Del Rapids Court  
Bakersfield, CA 93312

*Kristopher Chambers*

Dated this 29<sup>th</sup> day of December 2008


STATE OF CALIFORNIA, COUNTY OF KERN ss:

The foregoing instrument was acknowledged before me

The 29<sup>th</sup> day of December, 2008

My Commission Expires: Sept 22, 2009

*Jamie R. Welton*  
Notary Public



RECEIVED  
BLM AZ STATE OFFICE  
2013 AUG 13 A 10:19  
PHOENIX, ARIZONA

ENTERED  
SEP 03 2013  
BY: \_\_\_\_\_

Recording requested by  
And return to:  
Bruce M. Lewis  
17949 N. 143rd Drive  
Surprise, AZ 85374

UPDATED

**AFFIDAVIT OF DESIGNATION OF POWER OF ATTORNEY  
PERTAINING TO MINING CLAIMS**

STATE OF ARIZONA, COUNTY OF MARICOPA ss:

We, the undersigned co-owners, do hereby appoint Bruce Michael Lewis and authorize him the power of attorney to act upon our behalf in all matters regarding the following mining claims:

CLAIM NAME	DOCUMENT NUMBER	SERIAL NO.	SECTION	TOWNSHIP	RANGE
LMC #1	97-03971	347247	24	4N	21W
LMC #2	97-03972	347248	24	4N	21W
LMC #3	97-06072	348645	22	4N	21W
LMC #4	97-06073	348646	22	4N	21W
LMC #5	2000-01481	353606	19	4N	21W

Signature of Co-Owners:

~~Bruce M. Lewis  
17949 N. 143rd Drive  
Surprise, AZ 85374~~

Linda R. Lewis  
17949 N. 143rd Drive  
Surprise, AZ 85374

Philip R. Andrews  
12610 W. Parkwood Drive  
Sun City West, AZ 85375

Charlene B. Andrews  
12610 W. Parkwood Drive  
Sun City West, AZ 85375

*[Handwritten signature]*

*Linda R Lewis*

*Philip R Andrews*

*Charlene B Andrews*

RECEIVED  
BLM AZ STATE OFFICE  
PHOENIX, ARIZONA  
2009 AUG 13 A 10:19  
RECEIVED  
BLM AZ STATE OFFICE  
PHOENIX, ARIZONA  
2009 AUG 31 A 9:53

Dated this 26 day of August, 2009

STATE OF ARIZONA, COUNTY OF MARICOPA ss:


The foregoing instrument was acknowledged before me

The 26 day of August, 2009

My Commission Expires: October 11, 2009

*[Handwritten signature]*

Notary Public



**United States Department of the Interior  
Bureau of Land Management  
LANDS/RECREATION & PLANNING  
ONE N CENTRAL AVE  
PHOENIX, AZ 85004 -2203  
Phone: 602-417-9200**

Receipt

No: 2853883

<b>Transaction #:</b> 2939659		<b>ENTERED INTO COMPUTER</b>
<b>Date of Transaction:</b> 08/13/2013		
<b>CUSTOMER:</b>		
BRUCE LEWIS 17949 N 143RD DR SURPRISE, AZ 85374-4211 US		

LINE #	QTY	DESCRIPTION	REMARKS	UNIT PRICE	TOTAL
1	1.00	LOCATABLE MINERALS / MINING CLAIMS- NOT NEW-UNADJUD, ONE AUTH NO. ONLY / MINING CLAIM MONEY RECEIVED CASES: AMC347247/\$50.00	POL 2013/5 WAV	- n/a -	50.00
<b>TOTAL:</b>					<b>\$50.00</b>

PAYMENT INFORMATION			
NOTE: Items will appear on credit card statement as "Bureau of Land Mgmt CO".			
1	AMOUNT:	50.00	POSTMARKED: N/A
	TYPE:	CREDIT CARD	RECEIVED: 08/13/2013
	NAME:	LEWIS, BRUCE 17949 N 143RD DR SURPRISE AZ 85374-4211 US	
	CARD NO:	XXXXXXXXXXXX1737	AUTH CODE: 061813
	NAME ON CARD:	BRUCE M LEWIS	
	EXPIRES:	06/2015	
	SIGNATURE:		

<b>REMARKS</b>

This receipt was generated by the automated BLM Collections and Billing System and is a paper representation of a portion of the official electronic record contained therein.

Names listed  
 ON DOA Statement  
 Owner Update PB

Serial-No: AMC347247

Status: ACTIVE

	Del?	Proprietor Name	Int Rel	Address	Address2	City	State	Zip
1	<input type="checkbox"/> X	ANDREWS PHILIP	58	12610 W PARKWOOD DR		SUN CITY WEST	AZ	853754626
2	<input type="checkbox"/> X	CHAMBERS GAY	58	11806 DELL RAPIDS CT		BAKERSFIELD	CA	933125714
3	<input type="checkbox"/> X	CHAMBERS JEREMY	58	11806 DELL RAPIDS CT		BAKERSFIELD	CA	933125714
4	<input type="checkbox"/> X	CHAMBERS KRIS	58	11806 DELL RAPIDS CT		BAKERSFIELD	CA	933125714
5	<input type="checkbox"/> X	CHAMBERS VAN	58	11806 DELL RAPIDS CT		BAKERSFIELD	CA	933125714
6	<input type="checkbox"/> X	LEWIS BRUCE M	58	17949 N 143RD DR		SURPRISE	AZ	853744211
7	<input type="checkbox"/> X	LEWIS L RENAY	58	17949 N 143RD DR		SURPRISE	AZ	853744211
8	<input type="checkbox"/> X	ANDREWS CHARLENE	58	12610 W PARKWOOD DR		SUN CITY WEST	AZ	853754626
9	<input type="checkbox"/> X	CHAMBERS MATTHEW	58	11806 DELL RAPIDS CT		BAKERSFIELD	CA	933125714

# Customers: 9

Provide me with  new occurrences

Save & Continue Save & Exit Cancel Lookup

## Owner Update

Serial-No: AMC353606

Status: ACTIVE

	Del?	Proprietor Name	Int Rel	Address	Address2	City	State	Zip
1	<input checked="" type="checkbox"/>	ANDREWS PHILIP	58	12610 W PARKWOOD DR		SUN CITY WEST	AZ	853754626
2	<input checked="" type="checkbox"/>	LEWIS L RENAY	58	PO BOX 1056		EHRENBERG	AZ	853341056
3	<input checked="" type="checkbox"/>	ANDREWS CHARLENE	58	12610 W PARKWOOD DR		SUN CITY WEST	AZ	853754626
4	<input checked="" type="checkbox"/>	CHAMBERS VAN	58	PO BOX 1056		EHRENBERG	AZ	853341056
5	<input checked="" type="checkbox"/>	CHAMBERS GAY	58	PO BOX 1056		EHRENBERG	AZ	853341056
6	<input checked="" type="checkbox"/>	CHAMBERS JEREMY	58	PO BOX 1056		EHRENBERG	AZ	853341056
7	<input checked="" type="checkbox"/>	CHAMBERS KRIS	58	PO BOX 1056		EHRENBERG	AZ	853341056
8	<input checked="" type="checkbox"/>	CHAMBERS MATTHEW	58	11806 DELL RAPIDS CT		BAKERSFIELD	CA	933125714

# Customers: 8

Provide me with  new occurrences

UNITED STATES  
DEPARTMENT OF THE INTERIOR  
BUREAU OF LAND MANAGEMENT

**MAINTENANCE FEE WAIVER CERTIFICATION**

*not*

NW 371271  
AMC 348445  
AMC 353606  
FORM APPROVED  
OMB NO. 1004-0114  
Expires: August 31, 2013  
**499**

SEE INSTRUCTIONS ON PAGE 2

1. This small miner waiver is filed for the assessment year beginning on September 1, 2012 and ending on September 1, 2013.
2. The undersigned and all related parties owned ten or fewer mining claims, mill, or tunnel sites located and maintained on Federal lands in the United States of America on September 1, 2012.
3. The undersigned have performed the assessment work required by law for each mining claim listed prior to filing this waiver and understand that by filing this form, an affidavit of assessment work must be recorded by the December 30th following the filing of this waiver.
4. The undersigned understand that if the assessment work obligation has not yet come due under 30 U.S.C. 28 (for those claims in their first assessment year only), a notice of intent to hold reciting this condition must be recorded by the December 30th following the filing of this waiver.
5. The undersigned understand that mill and tunnel sites may also be listed upon this waiver and be waived from payment of the maintenance fee, and that a notice of intent to hold for these sites is required to be recorded by the December 30th immediately following the filing of this waiver.
6. The undersigned understand and acknowledge that pursuant to 43 U.S.C. 1212 and 18 U.S.C. 1001, the filing or recording of a false, fictitious, or fraudulent document with the Bureau of Land Management may result in a fine of up to \$250,000, a prison term not to exceed five years, or both.
7. The mining claims, mill or tunnel sites for which this waiver from payment of the maintenance fees is requested are:

CLAIM OR SITE NAME	BLM RECORDATION SERIAL NUMBER
1. LMC #1	AMC 347247
2. LMC #2	AMC 347248
3. LMC #3	AMC348645
4. LMC #4	AMC348646
5. LMC #5	AMC 353606
6.	
7.	
8.	
9.	
10.	

RECEIVED  
BLM AZ STATE OFFICE  
2012 AUG 28 A 10:11  
PHOENIX, ARIZONA

The owner(s) (claimants) of the above mining claims and sites are:

Bruce M. Lewis

(Owner's Name - Please Print)

17949 N. 143rd Drive

(Street or P.O. Box)

Surprise

AZ

85374

(City)

(State)

(Zip Code)

*Bruce M. Lewis*  
(Owner's Signature)

Linda R. Lewis

(Owner's Name - Please Print)

17949 N. 143rd Drive

(Street or P.O. Box)

Surprise

AZ

85374

(City)

(State)

(Zip Code)

*Linda R. Lewis* \*

(Owner's Signature)

Philip R. and Charlene B. Andrews

(Owner's Name - Please Print)

12610 W. Parkwood Drive

(Street or P.O. Box)

Sun City West

AZ

85375

(City)

(State)

(Zip Code)

*Philip R. and Charlene B. Andrews* \*

(Owner's Signature)

(Continued on page 2)

\* POWER OF ATTORNEY TO FILE WITH BLM

ENTERED INTO COMPUTER 9/18/2012  
TS



*\* Power of ATTORNEY ON FILE WITH BLM*

Jeremy Chambers

(Owner's Name - Please Print)

11806 Dell Rapids Court

(Street or P.O. Box)

*Brun M. Crews \**

(Owner's Signature)

Bakersfield

(City)

CA

(State)

93312

(Zip Code)

Van Chambers

(Owner's Name - Please Print)

11806 Dell Rapids Court

(Street or P.O. Box)

*Brun M. Crews \**

(Owner's Signature)

Bakersfield

(City)

CA

(State)

93312

(Zip Code)

Gay Chambers

(Owner's Name - Please Print)

11806 Dell Rapids Court

(Street or P.O. Box)

*Brun M. Crews \**

(Owner's Signature)

Bakersfield

(City)

CA

(State)

93312

(Zip Code)

Kris and Matthew Chambers

(Owner's Name - Please Print)

11806 Dell Rapids Court

(Street or P.O. Box)

*Brun M. Crews \**

(Owner's Signature)

Bakersfield

(City)

CA

(State)

93312

(Zip Code)

Title 18 U.S.C. Section 1001 and Title 43 U.S.C. Section 1212 makes it a crime for any person knowingly and willfully to make to any department or agency of the United States any false, fictitious or fraudulent statements or representations as to any matter within its jurisdiction.

INSTRUCTIONS

1. This certification is made under the provisions of §1744 of Title 43 and § 28-28k of Title 30 of the United States Code; and the regulations thereunder (43 CFR Part 3830).
2. The claimant(s) must fill in the dates in paragraph 1 for the beginning and ending of the assessment year for which this waiver is sought.
3. The claimant(s) must fill in the date in paragraph 2 for the beginning of the assessment year for which this waiver is sought.
4. All claim and site names and Bureau of Land Management (BLM) serial numbers must be listed for the mining claims, mill sites, and tunnel sites for which the waiver is sought.
5. All owners of the mining claims, mill sites, and tunnel sites and their addresses must be given.
6. This waiver form must be signed by all the claimants or their designated agent, in original form. If an agent is designated, a notarized designation of agent, signed by all of the claimants with proper address given, must be submitted with this waiver.
7. This form must be filed no later than September 1st for the upcoming assessment year in the BLM State Office where the mining claims or sites are recorded, or the waiver cannot be granted by the BLM. (Example: To obtain a waiver for the assessment year 2012, which begins on September 1, 2011, you must qualify for and file for a waiver no later than September 1, 2011, in the proper BLM State Office.)
8. For all mining claims which require assessment work, you must record an affidavit of labor on or before the December 30th immediately following the filing of this waiver. For all other mining claims or sites waived, you must record a notice of intent to hold on or before the December 30th immediately following the filing of this waiver.
9. Mill and tunnel sites may also be listed upon this waiver and be waived from payment of the maintenance fee. A notice of intent to hold for these sites is required to be filed by the December 30th following the filing of this waiver.

RECEIVED  
BLM AZ STATE OFFICE  
2012 AUG 28  
10:11  
PHOENIX, ARIZONA

FOR OFFICIAL USE ONLY

# Owner Update

Serial-No: AMC347247

Status: ACTIVE

	Del?	Proprietor Name	Int Rel	Address	
<input checked="" type="radio"/> 1	<input type="checkbox"/> x	ANDREWS PHILIP	58	12610 W PARKWOOD DR	
<input type="radio"/> 2	<input type="checkbox"/> x	CHAMBERS GAY	58	11806 DELL RAPIDS CT	
<input type="radio"/> 3	<input type="checkbox"/> x	CHAMBERS JEREMY	58	11806 DELL RAPIDS CT	
<input type="radio"/> 4	<input type="checkbox"/> x	CHAMBERS KRIS	58	11806 DELL RAPIDS CT	
<input type="radio"/> 5	<input type="checkbox"/> x	CHAMBERS VAN	58	11806 DELL RAPIDS CT	
<input type="radio"/> 6	<input type="checkbox"/> x	LEWIS BRUCE M	58	17949 N 143RD DR	
<input type="radio"/> 7	<input type="checkbox"/> x	LEWIS L RENAY	58	17949 N 143RD DR	
<input type="radio"/> 8	<input type="checkbox"/> x	ANDREWS CHARLENE	58	12610 W PARKWOOD DR	
<input type="radio"/> 9	<input type="checkbox"/> x	CHAMBERS MATTHEW	58	11806 DELL RAPIDS CT	

# Customers: 9

Provide me with  new occurrences

Save & Continue

Save & Exit

Cancel

Lookup

Recording requested by  
And return to:  
Bruce M. Lewis  
17949 N. 143rd Drive  
Surprise, AZ 85374

CLAIMS 1  
AMOUNT \$ 10  
RECEIPT NO. 2642353  
INIT: ML  
\*\*BLM-ASO\*\*

## AFFIDAVIT OF PERFORMANCE OF ANNUAL WORK

STATE OF ARIZONA, COUNTY OF MARICOPA ss:

Bruce M. Lewis, being duly sworn, according to law, deposes and says:

That he is a citizen of the United States of America, more than 18 years of age and resides at Surprise, Arizona.

That he is personally acquainted with the following unpatented mining claims which are situated in the La Paz Mining District, La Paz County, Arizona, the county recorder's document numbers and the BLM serial numbers of which are as follows:

COUNTY RECORDERS BLM AMC					
CLAIM NAME	DOCUMENT NUMBER	SERIAL NO.	SECTION	TOWNSHIP	RANGE
LMC #5	2000-01481	353606	19	4N	21W

That Bruce M. Lewis, whose address is 17949 N. 143<sup>rd</sup> Drive, Surprise, AZ. 85374, is the owner of the above-described claims;

That between the dates of September 1, 2011 and August 29, 2012 in excess of two hundred dollars (\$200.00) worth of work and improvements were done and performed upon or for the benefit of this claim group.

That such work and improvements consisted of Geochemical reconnaissance and grid surveys, fencing-off of abandoned mine shafts, repair of existing access roads, purchase and construction, repair or maintenance of mining equipments and were performed by Bruce M. Lewis or subcontractors; and

That the above work and improvements were made by and at the expense of the owner of the claims for the purpose of complying with the laws of the United States of America pertaining to assessments or annual work.

Dated this 28 day of August, 2012

OWNER Bruce M. Lewis  
Bruce M. Lewis

RECEIVED  
BLM AZ STATE OFFICE  
2012 AUG 28 A 10: 11  
PHOENIX, ARIZONA

STATE OF ARIZONA, COUNTY OF MARICOPA ss:

The foregoing instrument was acknowledged before me

The 28 day of August, 2012

My Commission Expires: August 18, 2014

[Signature]  
Notary Public



S. RACHELLE ABBE  
NOTARY PUBLIC - ARIZONA  
MARICOPA COUNTY  
My Commission Expires  
August 18, 2014

Recording requested by  
And return to:  
Bruce M. Lewis  
17949 N. 143rd Drive  
Surprise, AZ 85374

~~NO~~ OF CLAIMS 2  
AMOUNT 100  
RECEIPT NO. 2642353  
INIT: ML  
\*\* BLM-ASO\*\*

## AFFIDAVIT OF PERFORMANCE OF ANNUAL WORK

STATE OF ARIZONA, COUNTY OF MARICOPA ss:

Bruce M. Lewis, being duly sworn, according to law, deposes and says:

That he is a citizen of the United States of America, more than 18 years of age and resides at Surprise, Arizona.

That he is personally acquainted with the following unpatented mining claims which are situated in the La Paz Mining District, La Paz County, Arizona, the county recorder's document numbers and the BLM serial numbers of which are as follows:

CLAIM NAME	COUNTY RECORDERS DOCUMENT NUMBER	BLM SERIAL NO.	AMC SECTION	TOWNSHIP	RANGE
LMC #3	97-06072	348645	22	4N	21W
LMC #4	97-06073	348646	22	4N	21W

That Bruce M. Lewis, whose address is 17949 N. 143<sup>rd</sup> Drive, Surprise, AZ. 85374, is the owner of the above-described claims;

That between the dates of September 1, 2011 and August 29, 2012 in excess of two hundred dollars (\$200.00) worth of work and improvements were done and performed upon or for the benefit of this claim group.

That such work and improvements consisted of Geochemical reconnaissance and grid surveys, fencing-off of abandoned mine shafts, repair of existing access roads, purchase and construction, repair or maintenance of mining equipments and were performed by Bruce M. Lewis or subcontractors; and

That the above work and improvements were made by and at the expense of the owner of the claims for the purpose of complying with the laws of the United States of America pertaining to assessments or annual work.

Dated this 28 day of AUGUST, 2012

OWNER Bruce M. Lewis  
Bruce M. Lewis

RECEIVED  
BLM AZ STATE OFFICE  
2012 AUG 28 A 10:11  
PHOENIX, ARIZONA


STATE OF ARIZONA, COUNTY OF MARICOPA ss:

The foregoing instrument was acknowledged before me

The 28 day of August, 2012

My Commission Expires: August 18, 2014

[Signature]  
Notary Public

 S. RACHELLE ABBE  
NOTARY PUBLIC - ARIZONA  
MARICOPA COUNTY  
My Commission Expires  
August 18, 2014

Recording requested by  
And return to:  
Bruce M. Lewis  
17949 N. 143rd Drive  
Surprise, AZ 85374

NO. OF CLAIMS 2  
AMOUNT \$20  
RECEIPT NO. 2692353  
INIT. ML  
\*\* BLM-ASO\*\*

## AFFIDAVIT OF PERFORMANCE OF ANNUAL WORK

STATE OF ARIZONA, COUNTY OF MARICOPA ss:

Bruce M. Lewis, being duly sworn, according to law, deposes and says:

That he is a citizen of the United States of America, more than 18 years of age and resides at Surprise, Arizona.

That he is personally acquainted with the following unpatented mining claims which are situated in the La Paz Mining District, La Paz County, Arizona, the county recorder's document numbers and the BLM serial numbers of which are as follows:

CLAIM NAME	COUNTY RECORDERS DOCUMENT NUMBER	BLM SERIAL NO.	AMC SECTION	TOWNSHIP	RANGE
LMC #1	97-03971	347247	24	4N	21W
LMC #2	97-03972	347248	24	4N	21W

That Bruce M. Lewis, whose address is 17949 N. 143<sup>rd</sup> Drive, Surprise, AZ. 85374, is the owner of the above-described claims;

That between the dates of September 1, 2011 and August 29, 2012 in excess of two hundred dollars (\$200.00) worth of work and improvements were done and performed upon or for the benefit of this claim group.

That such work and improvements consisted of Geochemical reconnaissance and grid surveys, fencing-off of abandoned mine shafts, repair of existing access roads, purchase and construction, repair or maintenance of mining equipments and were performed by Bruce M. Lewis or subcontractors; and

That the above work and improvements were made by and at the expense of the owner of the claims for the purpose of complying with the laws of the United States of America pertaining to assessments or annual work.

Dated this 28 day of August, 2012

OWNER Bruce M. Lewis  
Bruce M. Lewis

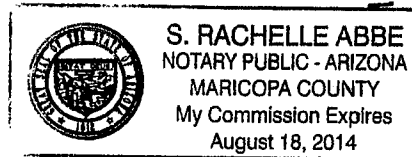
STATE OF ARIZONA, COUNTY OF MARICOPA ss:

The foregoing instrument was acknowledged before me

The 28 day of August, 2012

My Commission Expires: August 18, 2014

[Signature]  
Notary Public



RECEIVED  
BLM AZ STATE OFFICE  
2012 AUG 28 A 10:11  
PHOENIX, ARIZONA

Recording requested by  
And return to:  
Bruce M. Lewis  
17949 N. 143rd Drive  
Surprise, AZ 85374

**AFFIDAVIT OF DESIGNATION OF POWER OF ATTORNEY  
PERTAINING TO MINING CLAIMS**

STATE OF CALIFORNIA, COUNTY OF KERN ss:

We, the undersigned co-owners, do hereby appoint Bruce Michael Lewis as designated agent and authorize him the power or attorney to act upon our behalf in all matters regarding the following mining claims:

CLAIM NAME	COUNTY RECORDERS DOCUMENT NUMBER	BLM AMC SERIAL NO.	SECTION	TOWNSHIP	RANGE
LMC #1	97-03971	347247	24	4N	21W
LMC #2	97-03972	347248	24	4N	21W
LMC #3	97-06072	348645	22	4N	21W
LMC #4	97-06073	348646	22	4N	21W
LMC #5	2000-01481	353606	19	4N	21W

Signature of Co-Owners:

Van Chambers  
11806 Del Rapids Court  
Bakersfield, CA 93312

*Van Chambers*

Gay S. Chambers  
11806 Del Rapids Court  
Bakersfield, CA 93312

*Gay S. Chambers*

Matthew Chambers  
11806 Del Rapids Court  
Bakersfield, CA 93312

*Matthew Chambers*

Jeremy Chambers  
11806 Del Rapids Court  
Bakersfield, CA 93312

*Jeremy Chambers*

Kristopher Chambers  
11806 Del Rapids Court  
Bakersfield, CA 93312

*Kristopher Chambers*

Dated this 29<sup>th</sup> day of December 2008

PHOENIX, ARIZONA

2012 AUG 28 A 10:11

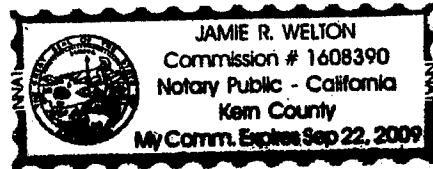
RECEIVED  
BLM AZ STATE OFFICE

STATE OF CALIFORNIA, COUNTY OF KERN ss:

The foregoing instrument was acknowledged before me

The 29<sup>th</sup> day of December, 2008

My Commission Expires: Sept 22, 2009



*Jamie R. Welton*  
Notary Public

Recording requested by  
And return to:  
Bruce M. Lewis  
17949 N. 143rd Drive  
Surprise, AZ 85374

UPPATED

**AFFIDAVIT OF DESIGNATION OF POWER OF ATTORNEY  
PERTAINING TO MINING CLAIMS**

STATE OF ARIZONA, COUNTY OF MARICOPA ss:

We, the undersigned co-owners, do hereby appoint Bruce Michael Lewis and authorize him the power of attorney to act upon our behalf in all matters regarding the following mining claims:

CLAIM NAME	COUNTY RECORDERS DOCUMENT NUMBER	BLM SERIAL NO.	AMC SECTION	TOWNSHIP	RANGE
LMC #1	97-03971	347247	24	4N	21W
LMC #2	97-03972	347248	24	4N	21W
LMC #3	97-06072	348645	22	4N	21W
LMC #4	97-06073	348646	22	4N	21W
LMC #5	2000-01481	353606	19	4N	21W

Signature of Co-Owners:

~~Bruce M. Lewis  
17949 N. 143rd Drive  
Surprise, AZ 85374~~

Linda R. Lewis  
17949 N. 143rd Drive  
Surprise, AZ 85374

Philip R. Andrews  
12610 W. Parkwood Drive  
Sun City West, AZ 85375

Charlene B. Andrews  
12610 W. Parkwood Drive  
Sun City West, AZ 85375

*[Handwritten signature]*

*Linda R Lewis*

*Philip R Andrews*

*Charlene B Andrews*

RECEIVED  
BLM AZ STATE OFFICE  
2012 AUG 28 A 10:12  
PHOENIX, ARIZONA

RECEIVED  
BLM AZ STATE OFFICE  
2009 AUG 31 A 9:53  
PHOENIX, ARIZONA

Dated this 26 day of August, 2009

STATE OF ARIZONA, COUNTY OF MARICOPA ss:

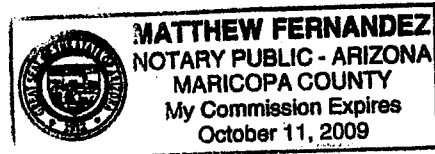
The foregoing instrument was acknowledged before me

The 26 day of August, 2009

My Commission Expires: October 11, 2009

*[Handwritten signature]*

Notary Public



**United States Department of the Interior**  
**Bureau of Land Management**  
 LANDS/RECREATION & PLANNING  
 ONE N CENTRAL AVE  
 PHOENIX, AZ 85004 -2203  
 Phone: 602-417-9200

Receipt

No: 2642353

<b>Transaction #:</b> 2723041	
<b>Date of Transaction:</b> 08/28/2012	
<b>CUSTOMER:</b>	
BRUCE LEWIS 17949 N 143RD DR SURPRISE, AZ 85374-4211 US	

LINE #	QTY	DESCRIPTION	REMARKS	UNIT PRICE	TOTAL
1	1.00	LOCATABLE MINERALS / MINING CLAIMS- NOT NEW-UNADJUD, ONE AUTH NO. ONLY / MINING CLAIM MONEY RECEIVED CASES: AMC347247/\$50.00	POL 2012/5 WAV	- n/a -	50.00
<b>TOTAL:</b>					<b>\$50.00</b>

PAYMENT INFORMATION				
NOTE: Items will appear on credit card statement as "Bureau of Land Mgmt CO".				
1	AMOUNT:	50.00	POSTMARKED:	N/A
	TYPE:	CREDIT CARD	RECEIVED:	08/28/2012
	NAME:	LEWIS, BRUCE 17949 N 143RD DR SURPRISE AZ 85374-4211 US		
	CARD NO:	XXXXXXXXXXXX8277	AUTH CODE:	010913
	NAME ON CARD:	BRUCE M LEWIS		
	EXPIRES:	06/2015		
	SIGNATURE:			

<b>REMARKS</b>

This receipt was generated by the automated BLM Collections and Billing System and is a paper representation of a portion of the official electronic record contained therein.



UNITED STATES  
DEPARTMENT OF THE INTERIOR  
BUREAU OF LAND MANAGEMENT

**MAINTENANCE FEE WAIVER CERTIFICATION**

FORM APPROVED  
OMB NO. 1004-0114  
Expires: August 31, 2013

SEE INSTRUCTIONS ON PAGE 2

1. This small miner waiver is filed for the assessment year beginning on September 1, 2011 and ending on September 1, 2012.
2. The undersigned and all related parties owned ten or fewer mining claims, mill, or tunnel sites located and maintained on Federal lands in the United States of America on September 1, 11.
3. The undersigned have performed the assessment work required by law for each mining claim listed prior to filing this waiver and understand that by filing this form, an affidavit of assessment work must be recorded by the December 30th following the filing of this waiver.
4. The undersigned understand that if the assessment work obligation has not yet come due under 30 U.S.C. 28 (for those claims in their first assessment year only), a notice of intent to hold reciting this condition must be recorded by the December 30th following the filing of this waiver.
5. The undersigned understand that mill and tunnel sites may also be listed upon this waiver and be waived from payment of the maintenance fee, and that a notice of intent to hold for these sites is required to be recorded by the December 30th immediately following the filing of this waiver.
6. The undersigned understand and acknowledge that pursuant to 43 U.S.C. 1212 and 18 U.S.C. 1001, the filing or recording of a false, fictitious, or fraudulent document with the Bureau of Land Management may result in a fine of up to \$250,000, a prison term not to exceed five years, or both.
7. The mining claims, mill or tunnel sites for which this waiver from payment of the maintenance fees is requested are:

CLAIM OR SITE NAME	BLM RECORDATION SERIAL NUMBER
1. LMC #1	AMC 347247
2. LMC #2	AMC 347248
3. LMC #3	AMC 348645
4. LMC #4	AMC 348646
5. LMC #5	AMC 353606
6.	
7.	
8.	
9.	
10.	

RECEIVED  
 IN AZ STATE OFFICE  
 2011 AUG - 8 A 9:15  
 PHOENIX, ARIZONA

The owner(s) (claimants) of the above mining claims and sites are:

✓ Bruce M. Lewis  
 (Owner's Name - Please Print)  
 17949 N. 143rd Drive  
 (Street or P.O. Box)  
 Surprise AZ 85374  
 (City) (State) (Zip Code)

*Bruce M. Lewis*  
 (Owner's Signature)

✓ Linda R. Lewis  
 (Owner's Name - Please Print)  
 17949 N. 143rd Drive  
 (Street or P.O. Box)  
 Surprise AZ 85374  
 (City) (State) (Zip Code)

*Linda R. Lewis*  
 (Owner's Signature)

Philip R. and Charlene B. Andrews  
 (Owner's Name - Please Print)  
 12610 W. Parkwood Drive  
 (Street or P.O. Box)  
 Sun City West AZ 85375  
 (City) (State) (Zip Code)

*Philip R. and Charlene B. Andrews*  
 (Owner's Signature)

8/15/2011 TS  
**ENTERED INTO COMPUTER**

(Continued on page 2)

\* *Back of ATTORNEY ON FILE WITH BLM*

Recording requested by  
And return to:  
Bruce M. Lewis  
17949 N. 143rd Drive  
Surprise, AZ 85374

## AFFIDAVIT OF PERFORMANCE OF ANNUAL WORK

STATE OF ARIZONA, COUNTY OF MARICOPA ss:

Bruce M. Lewis, being duly sworn, according to law, deposes and says:

That he is a citizen of the United States of America, more than 18 years of age and resides at Surprise, Arizona.

That he is personally acquainted with the following unpatented mining claims which are situated in the La Paz Mining District, La Paz County, Arizona, the county recorder's document numbers and the BLM serial numbers of which are as follows:

CLAIM NAME	COUNTY RECORDERS DOCUMENT NUMBER	BLM AMC SERIAL NO.	SECTION	TOWNSHIP	RANGE
LMC #1	97-03971	347247	24	4N	21W
LMC #2	97-03972	347248	24	4N	21W

That Bruce M. Lewis, whose address is 17949 N. 143<sup>rd</sup> Drive, Surprise, AZ. 85374, is the owner of the above-described claims;

That between the dates of September 1, 2010 and August 29, 2011 in excess of two hundred dollars (\$200.00) worth of work and improvements were done and performed upon or for the benefit of this claim group.

That such work and improvements consisted of Geochemical reconnaissance and grid surveys, fencing-off of abandoned mine shafts, repair of existing access roads, purchase and construction, repair or maintenance of mining equipments and were performed by Bruce M. Lewis or subcontractors; and

That the above work and improvements were made by and at the expense of the owner of the claims for the purpose of complying with the laws of the United States of America pertaining to assessments or annual work.

Dated this 6<sup>th</sup> day of AUGUST, 2011

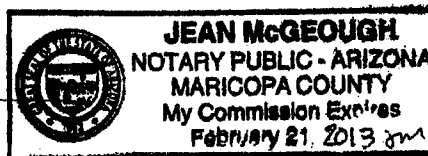
OWNER Bruce M. Lewis  
Bruce M. Lewis

STATE OF ARIZONA, COUNTY OF MARICOPA ss:

The foregoing instrument was acknowledged before me

The 6<sup>th</sup> day of August, 2011

My Commission Expires: 2.21.13



[Signature]  
Notary Public

RECEIVED  
LA PAZ STATE OFFICE  
2011 AUG - 8 A 9:15  
PHOENIX, ARIZONA

[Signature]  
JMC

Recording requested by  
And return to:  
Bruce M. Lewis  
17949 N. 143rd Drive  
Surprise, AZ 85374

## AFFIDAVIT OF PERFORMANCE OF ANNUAL WORK

STATE OF ARIZONA, COUNTY OF MARICOPA ss:

Bruce M. Lewis, being duly sworn, according to law, deposes and says:

That he is a citizen of the United States of America, more than 18 years of age and resides at Surprise, Arizona.

That he is personally acquainted with the following unpatented mining claims which are situated in the La Paz Mining District, La Paz County, Arizona, the county recorder's document numbers and the BLM serial numbers of which are as follows:

CLAIM NAME	COUNTY RECORDERS		SECTION	TOWNSHIP	RANGE
	DOCUMENT NUMBER	BLM AMC SERIAL NO.			
LMC #3	97-06072	348645	22	4N	21W
LMC #4	97-06073	348646	22	4N	21W

That Bruce M. Lewis, whose address is 17949 N. 143<sup>rd</sup> Drive, Surprise, AZ. 85374, is the owner of the above-described claims;

That between the dates of September 1, 2010 and August 29, 2011 in excess of two hundred dollars (\$200.00) worth of work and improvements were done and performed upon or for the benefit of this claim group.

That such work and improvements consisted of Geochemical reconnaissance and grid surveys, fencing-off of abandoned mine shafts, repair of existing access roads, purchase and construction, repair or maintenance of mining equipments and were performed by Bruce M. Lewis or subcontractors; and

That the above work and improvements were made by and at the expense of the owner of the claims for the purpose of complying with the laws of the United States of America pertaining to assessments or annual work.

Dated this 6<sup>th</sup> day of AUGUST, 2011

OWNER Bruce M. Lewis  
Bruce M. Lewis

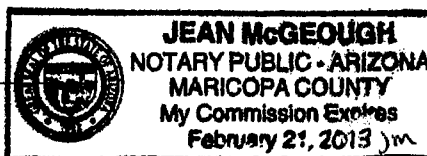
RECEIVED  
MARICOPA STATE OFFICE  
2011 AUG - 8 A 9:15  
MENIX, ARIZONA

STATE OF ARIZONA, COUNTY OF MARICOPA ss:

The foregoing instrument was acknowledged before me

The 6 day of August, 2011

My Commission Expires: 2-21-13



[Signature]  
Notary Public

(2)  
[Signature]

Recording requested by  
And return to:  
Bruce M. Lewis  
17949 N. 143rd Drive  
Surprise, AZ 85374

## AFFIDAVIT OF PERFORMANCE OF ANNUAL WORK

STATE OF ARIZONA, COUNTY OF MARICOPA ss:

Bruce M. Lewis, being duly sworn, according to law, deposes and says:

That he is a citizen of the United States of America, more than 18 years of age and resides at Surprise, Arizona.

That he is personally acquainted with the following unpatented mining claims which are situated in the La Paz Mining District, La Paz County, Arizona, the county recorder's document numbers and the BLM serial numbers of which are as follows:

COUNTY RECORDERS BLM AMC					
CLAIM NAME	DOCUMENT NUMBER	SERIAL NO.	SECTION	TOWNSHIP	RANGE
LMC #5	2000-01481	353606	19	4N	21W

That Bruce M. Lewis, whose address is 17949 N. 143<sup>rd</sup> Drive, Surprise, AZ. 85374, is the owner of the above-described claims;

That between the dates of September 1, 2010 and August 29, 2011 in excess of two hundred dollars (\$200.00) worth of work and improvements were done and performed upon or for the benefit of this claim group.

That such work and improvements consisted of Geochemical reconnaissance and grid surveys, fencing-off of abandoned mine shafts, repair of existing access roads, purchase and construction, repair or maintenance of mining equipments and were performed by Bruce M. Lewis or subcontractors; and

That the above work and improvements were made by and at the expense of the owner of the claims for the purpose of complying with the laws of the United States of America pertaining to assessments or annual work.

Dated this 6<sup>th</sup> day of AUGUST, 2011

OWNER

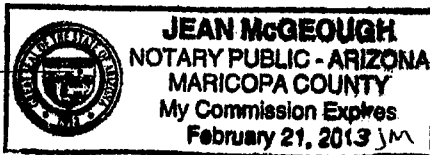
Bruce M. Lewis  
Bruce M. Lewis

STATE OF ARIZONA, COUNTY OF MARICOPA ss:

The foregoing instrument was acknowledged before me

The 6<sup>th</sup> day of August, 2011

My Commission Expires: 2-21-13



[Signature]  
Notary Public

RECEIVED  
LMC STATE OFFICE  
2011 AUG - 8 A 9:15  
PHOENIX, ARIZONA

[Signature]

Recording requested by  
And return to:  
Bruce M. Lewis  
17949 N. 143rd Drive  
Surprise, AZ 85374

*UPDATED*

**COPY**

**AFFIDAVIT OF DESIGNATION OF POWER OF ATTORNEY  
PERTAINING TO MINING CLAIMS**

STATE OF ARIZONA, COUNTY OF MARICOPA ss:

We, the undersigned co-owners, do hereby appoint Bruce Michael Lewis and authorize him the power of attorney to act upon our behalf in all matters regarding the following mining claims:

CLAIM NAME	DOCUMENT NUMBER	SERIAL NO.	SECTION	TOWNSHIP	RANGE
LMC #1	97-03971	347247	24	4N	21W
LMC #2	97-03972	347248	24	4N	21W
LMC #3	97-06072	348645	22	4N	21W
LMC #4	97-06073	348646	22	4N	21W
LMC #5	2000-01481	353606	19	4N	21W

Signature of Co-Owners:

~~Bruce M. Lewis  
17949 N. 143rd Drive  
Surprise, AZ 85374~~

Linda R. Lewis  
17949 N. 143rd Drive  
Surprise, AZ 85374

Philip R. Andrews  
12610 W. Parkwood Drive  
Sun City West, AZ 85375

Charlene B. Andrews  
12610 W. Parkwood Drive  
Sun City West, AZ 85375

*[Handwritten signatures: Linda R. Lewis, Philip R. Andrews, Charlene B. Andrews]*

RECEIVED  
MARICOPA COUNTY  
STATE OFFICE  
2009 AUG - 8 A 9:15  
PHOENIX, ARIZONA

RECEIVED  
MARICOPA COUNTY  
STATE OFFICE  
MATTHEW FERNANDEZ  
NOTARY PUBLIC - ARIZONA  
MARI COPA COUNTY  
OCTOBER 11, 2009

Dated this 26 day of August, 2009

STATE OF ARIZONA, COUNTY OF MARICOPA ss:


The foregoing instrument was acknowledged before me

The 26 day of August, 2009

My Commission Expires: October 11, 2009

*[Handwritten signature]*

Notary Public



Recording requested by  
And return to:  
Bruce M. Lewis  
17949 N. 143rd Drive  
Surprise, AZ 85374

**AFFIDAVIT OF DESIGNATION OF POWER OF ATTORNEY  
PERTAINING TO MINING CLAIMS**

STATE OF CALIFORNIA, COUNTY OF KERN ss:

We, the undersigned co-owners, do hereby appoint Bruce Michael Lewis as designated agent and authorize him the power or attorney to act upon our behalf in all matters regarding the following mining claims:

CLAIM NAME	COUNTY RECORDERS		SECTION	TOWNSHIP	RANGE
	DOCUMENT NUMBER	BLM AMC SERIAL NO.			
LMC #1	97-03971	347247	24	4N	21W
LMC #2	97-03972	347248	24	4N	21W
LMC #3	97-06072	348645	22	4N	21W
LMC #4	97-06073	348646	22	4N	21W
LMC #5	2000-01481	353606	19	4N	21W

Signature of Co-Owners:

Van Chambers  
11806 Del Rapids Court  
Bakersfield, CA 93312

*Van Chambers*

Gay S. Chambers  
11806 Del Rapids Court  
Bakersfield, CA 93312

*Gay S. Chambers*

Matthew Chambers  
11806 Del Rapids Court  
Bakersfield, CA 93312

*Matthew Chambers*

Jeremy Chambers  
11806 Del Rapids Court  
Bakersfield, CA 93312

*Jeremy Chambers*

Kristopher Chambers  
11806 Del Rapids Court  
Bakersfield, CA 93312

*Kristopher Chambers*

Dated this 29<sup>th</sup> day of December 2008

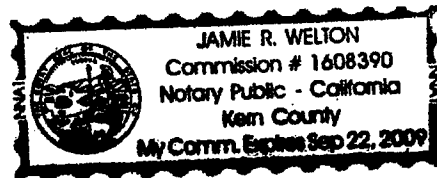
STATE OF CALIFORNIA, COUNTY OF KERN ss:

The foregoing instrument was acknowledged before me

The 29<sup>th</sup> day of December, 2008

My Commission Expires: Sept 22, 2009

*Jamie R. Welton*  
Notary Public



RECEIVED  
STATE OFFICE  
2011 AUG - 8 A 9:15  
PHOENIX, ARIZONA

United States Department of the Interior

Bureau of Land Management

LANDS/RECREATION & PLANNING

ONE N CENTRAL AVE

PHOENIX, AZ 85004 -2203

Phone: 602-417-9200

Receipt

No:

2398880

Transaction #: 2474044

Date of Transaction: 08/08/2011

CUSTOMER:

BRUCE LEWIS  
17949 N 143RD DR  
SURPRISE, AZ 85374-4211 US

LINE #	QTY	DESCRIPTION	REMARKS	UNIT PRICE	TOTAL
1	1.00	LOCATABLE MINERALS / MINING CLAIMS-NOT NEW-UNADJUD, ONE AUTH NO. ONLY / MINING CLAIM MONEY RECEIVED CASES: AMC347247/\$50.00	POL 2011/5 WAV	- n/a -	50.00
<b>TOTAL:</b>					<b>\$50.00</b>

PAYMENT INFORMATION

NOTE: Items will appear on credit card statement as "Bureau of Land Mgmt CO".

1	AMOUNT:	50.00	POSTMARKED:	N/A
	TYPE:	CREDIT CARD	RECEIVED:	08/08/2011
	NAME:	LEWIS, BRUCE 17949 N 143RD DR SURPRISE AZ 85374-4211 US		
	CARD NO:	XXXXXXXXXXXX5761	AUTH CODE:	171495
	NAME ON CARD:	BRUCE M LEWIS		
	EXPIRES:	04/2015		
	SIGNATURE:			

REMARKS

This receipt was generated by the automated BLM Collections and Billing System and is a paper representation of a portion of the official electronic record contained therein.

UNITED STATES DEPARTMENT OF THE INTERIOR  
BUREAU OF LAND MANAGEMENT

315  
5/14

AMC 353606  
AMC 348645  
FORM APPROVED  
OMB NO. 1004-0114  
Expires: February 28, 2010  
AMC 347247

**MAINTENANCE FEE WAIVER CERTIFICATION**

SEE INSTRUCTIONS ON REVERSE

1. This small miner waiver is filed for the assessment year beginning at noon on September 1, 2010 and ending at noon on September 1, 2011.
2. The undersigned and all related parties owned ten or fewer mining claims, mill, or tunnel sites located and maintained on Federal lands in the United States of America on September 1, 2010.
3. The undersigned have performed the assessment work **required by law** for each mining claim listed **prior to filing this waiver** and understand that by filing this form; an affidavit of assessment work **must** be recorded by the December 30th following the filing of this waiver.
4. The undersigned understand that if the assessment work obligation has not yet come due under 30 U.S.C. 28 (for those claims in their first assessment year only); a notice of intent to hold reciting this condition **must** be recorded by the December 30th following the filing of this waiver.
5. The undersigned understand that mill and tunnel sites may also be listed upon this waiver and be waived from payment of the maintenance fee; and that a notice of intent to hold for these sites is required to be recorded by the December 30th immediately following the filing of this waiver.
6. The undersigned understand and acknowledge that pursuant to 43 U.S.C. 1212 and 18 U.S.C. 1001; the filing or recording of a false, fictitious, or fraudulent document with the Bureau of Land Management may result in a fine of up to \$250,000, a prison term not to exceed five years, or both.
7. The mining claims, mill or tunnel sites for which this waiver from payment of the maintenance fees is requested are:

CLAIM OR SITE NAME	BLM RECORDATION SERIAL NUMBER
1. LMC #1	AMC 347247
2. LMC #2	AMC 347248
3. LMC #3	AMC 348645
4. LMC #4	AMC 348646
5. LMC #5	AMC 353606
6.	
7.	
8.	
9.	
10.	

RECEIVED  
 BLM AT STATE OFFICE  
 2010 AUG 19 A 11:42  
 PHOENIX, ARIZONA

The owner(s) (claimants) of the above mining claims and sites are:

Bruce M. Lewis  
(Owner's Name - Please Print)

Bruce M. Lewis  
(Owner's Signature)

17949 N. 143rd Drive  
(Street or P.O. Box)

Surprise AZ 85374  
(City) (State) (Zip Code)

Linda R. Lewis  
(Owner's Name - Please Print)

Bruce M. Lewis \*  
(Owner's Signature)

17949 N. 143rd Drive  
(Street or P.O. Box)

Surprise AZ 885374  
(City) (State) (Zip Code)

Gay Chambers and Van Chambers  
(Owner's Name - Please Print)

Bruce M. Lewis \*  
(Owner's Signature)

17949 N. 143rd Drive  
(Street or P.O. Box)

Surprise AZ 85374  
(City) (State) (Zip Code)

(Continued on page 2)

\* DESIGNATED AGENT  
POWER OF ATTORNEY ATTACHED

RE 9/13/2010 P. 1062



Philip Andrews and Charlene Andrews  
(Owner's Name - Please Print)

Bruce M. Lewis \*  
(Owner's Signature)

17949 N. 143rd Drive  
(Street or P.O. Box)

Surprise AZ 85374  
(City) (State) (Zip Code)

Jeremy Chambers  
(Owner's Name - Please Print)

Bruce M. Lewis \*  
(Owner's Signature)

17949 N. 143rd Drive  
(Street or P.O. Box)

Surprise AZ 85374  
(City) (State) (Zip Code)

Kris Chambers  
(Owner's Name - Please Print)

Bruce M. Lewis \*  
(Owner's Signature)

17949 N. 143rd Drive  
(Street or P.O. Box)

Surprise AZ 85374  
(City) (State) (Zip Code)

Matthew Chambers  
(Owner's Name - Please Print)

Bruce M. Lewis \*  
(Owner's Signature)

17949 N. 143rd Drive  
(Street or P.O. Box)

Surprise AZ 85374  
(City) (State) (Zip Code)

**INSTRUCTIONS**

1. This certification is made under the provisions of § 1744 of Title 43 and § 28-28k of Title 30 of the United States Code; and the regulations thereunder (43 CFR Part 3830).
2. The claimant(s) **must** fill in the dates in paragraph 1 for the beginning and ending of the assessment year for which this waiver is sought.
3. The claimant(s) **must** fill in the date in paragraph 2 for the beginning of the assessment year for which this waiver is sought.
4. All claim and site names and Bureau of Land Management (BLM) serial numbers **must** be listed for the mining claims, mill sites, and tunnel sites for which the waiver is sought.
5. All owners of the mining claims, mill sites, and tunnel sites and their addresses **must** be given.
6. This waiver form **must** be signed by all the claimants or their designated agent, in original form. If an agent is designated, a notarized designation of agent, signed by all of the claimants with proper address given, **must** be submitted with this waiver.

7. This form **must** be filed no later than September 1st for the upcoming assessment year in the BLM State Office where the mining claims or sites are recorded, or the waiver cannot be granted by the BLM. (Example: to obtain a waiver for the assessment year 2000, which begins at noon on September 1, 1999, you **must** qualify for and file for a waiver no later than September 1, 1999, in the proper BLM State Office).
8. For all mining claims which require assessment work, you **must** record an affidavit of labor on or before the December 30th immediately following the filing of this waiver. For all other mining claims or sites waived, you **must** record a notice of intent to hold on or before the December 30th immediately following the filing of this waiver.
9. Mill and tunnel sites may also be listed upon this waiver and be waived from payment of the maintenance fee. A notice of intent to hold for these sites is required to be filed by the December 30th following the filing of this waiver.

**NOTICE/BURDEN HOURS STATEMENT**

The Privacy Act of 1974, *as amended*, and the regulation in 43 CFR 2.48(d) provide that you be furnished the following information in connection with the information required by this certification of waiver from rental fees.

**AUTHORITY:** 30 U.S.C. 28-28k; 43 U.S.C. 1201, 1457, 1740, and 1744; and 43 CFR 3830.

**PRINCIPLE PURPOSE:** This information is to be used to verify that the owner(s) (claimants) of a mining claim has complied with 30 U.S.C. 28f and is entitled to perform assessment work in lieu of paying the maintenance fee for the mining claims listed on this form.

**ROUTINE USE:** (1) Adjudication of the claimant(s) certification of waiver from paying the maintenance fee otherwise required by 30 U.S.C. 28f. (2) Disclosure may be made to appropriate Federal agencies when location is made within the agency's geographic area of responsibility. (3) Information from the record and/or the record will be transferred to the appropriate Federal, State, or local agency, or a member of the public in response to a specific request for pertinent information. (4) Information may also be provided to the Department of Justice or in a proceeding before a court or adjudicative body; or to Federal, State, local or foreign agencies when needed for enforcement of civil or criminal codes or applicable regulations concerning title rights upon the public land.

**EFFECT OF NOT PROVIDING INFORMATION:** Disclosure of this information is required by 30 U.S.C. 28f and 43 CFR Part 3830 for those qualified claimants wishing to take the small miner waiver allowed. Failure to supply the information required in this form to support the claimants certification of waiver from payment of the otherwise required maintenance fees will result in the waiver being disallowed and the mining claims subject to forfeiture by BLM under 30 U.S.C. 28i.

The Paperwork Reduction Act of 1995 requires us to inform you that:

This information is being collected to allow the BLM to determine if you qualify for a waiver from the payment of \$100 per mining claim or site maintenance fee established in 30 U.S.C. 28f and the implementing regulations at 43 CFR 3830. A response to this request is required in accordance with the statute to obtain your benefit.

BLM would like you to know that you do not have to respond to this, or any other, Federal agency-sponsored information collection unless it displays a currently valid OMB control number.

Public reporting burden for this form is estimated to average 20 minutes (.33 hours) per response, including time to review instructions, gathering and maintaining data, and completing and reviewing the form. Direct comments regarding this burden estimate, or any other aspect of this form, to the U.S. Department of the Interior, Bureau of Land Management, (1004-0114) Bureau Information Collection Clearance Officer (WO-630), Mail Stop 401 LS, 1849 C St, N.W., Washington, D.C. 20240.

PHOENIX, ARIZONA  
FOR OFFICIAL USE ONLY  
2010 AUG 19 A 11:42  
RECEIVED  
BLM AZ STATE OFFICE

\* DESIGNATED AGENT  
POWER OF ATTORNEY ATTACHED

P. 2 of 2

Recording requested by  
And return to:  
Bruce M. Lewis  
17949 N. 143rd Drive  
Surprise, AZ 85374

## AFFIDAVIT OF DESIGNATION OF POWER OF ATTORNEY PERTAINING TO MINING CLAIMS

STATE OF CALIFORNIA, COUNTY OF KERN ss:

We, the undersigned co-owners, do hereby appoint Bruce Michael Lewis as designated agent and authorize him the power or attorney to act upon our behalf in all matters regarding the following mining claims:

CLAIM NAME	DOCUMENT NUMBER	SERIAL NO.	SECTION	TOWNSHIP	RANGE
LMC #1	97-03971	347247	24	4N	21W
LMC #2	97-03972	347248	24	4N	21W
LMC #3	97-06072	348645	22	4N	21W
LMC #4	97-06073	348646	22	4N	21W
LMC #5	2000-01481	353606	19	4N	21W

Signature of Co-Owners:

Van Chambers  
11806 Del Rapids Court  
Bakersfield, CA 93312

Van Chambers

Gay S. Chambers  
11806 Del Rapids Court  
Bakersfield, CA 93312

Gay S. Chambers

Matthew Chambers  
11806 Del Rapids Court  
Bakersfield, CA 93312

Matthew Chambers

Jeremy Chambers  
11806 Del Rapids Court  
Bakersfield, CA 93312

Jeremy Chambers

Kristopher Chambers  
11806 Del Rapids Court  
Bakersfield, CA 93312

Kristopher Chambers

Dated this 29<sup>th</sup> day of December 2008

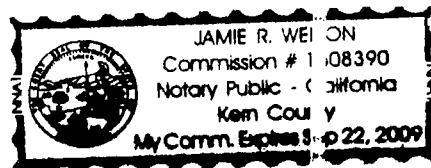
STATE OF CALIFORNIA, COUNTY OF KERN ss:

The foregoing instrument was acknowledged before me

The 29<sup>th</sup> day of December, 2008

My Commission Expires: Sept 22, 2009

Jamie R. Wilson  
Notary Public



PHOENIX, ARIZONA

2010 AUG 19 A 11:42

RECEIVED  
BLM AZ STATE OFFICE

Recording requested by  
And return to:  
Bruce M. Lewis  
17949 N. 143rd Drive  
Surprise, AZ 85374

*UPDATED*

**AFFIDAVIT OF DESIGNATION OF POWER OF ATTORNEY  
PERTAINING TO MINING CLAIMS**

STATE OF ARIZONA, COUNTY OF MARICOPA ss:

We, the undersigned co-owners, do hereby appoint Bruce Michael Lewis and authorize him the power of attorney to act upon our behalf in all matters regarding the following mining claims:

CLAIM NAME	COUNTY RECORDERS DOCUMENT NUMBER	BLM AMC SERIAL NO.	SECTION	TOWN SHIP	RANGE
LMC #1	97-03971	347247	24	4N	21W
LMC #2	97-03972	347248	24	4N	21W
LMC #3	97-06072	348645	22	4N	21W
LMC #4	97-06073	348646	22	4N	21W
LMC #5	2000-01481	353606	19	4N	21W

Signature of Co-Owners:

~~Bruce M. Lewis~~  
~~17949 N. 143rd Drive~~  
~~Surprise, AZ 85374~~

Linda R. Lewis  
17949 N. 143rd Drive  
Surprise, AZ 85374

Philip R. Andrews  
12610 W. Parkwood Drive  
Sun City West, AZ 85375

Charlene B. Andrews  
12610 W. Parkwood Drive  
Sun City West, AZ 85375

*[Handwritten signature]*

---

*Linda R Lewis*

---

*Philip R Andrews*

---

*Charlene B Andrews*

RECEIVED  
BLM STATE OFFICE  
2010 AUG 19 A 11:42  
PHOENIX, ARIZONA

---

RECEIVED  
BLM STATE OFFICE  
2009 AUG 31 A 9:53  
PHOENIX, ARIZONA

Dated this 26 day of August, 2009

STATE OF ARIZONA, COUNTY OF MARICOPA ss:


The foregoing instrument was acknowledged before me

The 26 day of August, 2009

My Commission Expires: October 11, 2009

*[Handwritten signature]*

Notary Public



Recording requested by  
And return to:  
Bruce M. Lewis  
17949 N. 143rd Drive  
Surprise, AZ 85374

## AFFIDAVIT OF PERFORMANCE OF ANNUAL WORK

STATE OF ARIZONA, COUNTY OF MARICOPA ss:

Bruce M. Lewis, being duly sworn, according to law, deposes and says:

That he is a citizen of the United States of America, more than 18 years of age and resides at Surprise, Arizona.

That he is personally acquainted with the following unpatented mining claims which are situated in the La Paz Mining District, La Paz County, Arizona, the county recorder's document numbers and the BLM serial numbers of which are as follows:

CLAIM NAME	COUNTY RECORDERS DOCUMENT NUMBER	BLM SERIAL NO.	AMC SECTION	TOWNSHIP	RANGE
LMC #1	97-03971	347247	24	4N	21W
LMC #2	97-03972	347248	24	4N	21W

That Bruce M. Lewis, whose address is 17949 N. 143<sup>rd</sup> Drive, Surprise, AZ. 85374, is the owner of the above-described claims;

That between the dates of September 1, 2009 and August 29, 2010 in excess of two hundred dollars (\$200.00) worth of work and improvements were done and performed upon or for the benefit of this claim group.

That such work and improvements consisted of Geochemical reconnaissance and grid surveys, fencing-off of abandoned mine shafts, repair of existing access roads, purchase and construction, repair or maintenance of mining equipments and were performed by Bruce M. Lewis or subcontractors; and

That the above work and improvements were made by and at the expense of the owner of the claims for the purpose of complying with the laws of the United States of America pertaining to assessments or annual work.

Dated this 19<sup>th</sup> day of August, 2010

OWNER Bruce M. Lewis  
Bruce M. Lewis

NO. OF CLAIMS 2  
AMOUNT \$20.00  
RECEIPT NO. 2195743  
INIT. DL


**\*\* BLM-ASO \*\***

STATE OF ARIZONA, COUNTY OF MARICOPA ss:

The foregoing instrument was acknowledged before me

The 19 day of August, 2010

My Commission Expires: 1-22-14



RECEIVED  
BLM AZ STATE OFFICE  
2010 AUG 19 A 11:43

[Signature]  
Notary Public

RE 9/13/2010

Recording requested by  
And return to:  
Bruce M. Lewis  
17949 N. 143rd Drive  
Surprise, AZ 85374

**AFFIDAVIT OF PERFORMANCE OF ANNUAL WORK**

RECEIVED  
PLM AZ STATE OFFICE  
2010 AUG 19 11:13  
PHOENIX, ARIZONA

STATE OF ARIZONA, COUNTY OF MARICOPA ss:

Bruce M. Lewis, being duly sworn, according to law, deposes and says:

That he is a citizen of the United States of America, more than 18 years of age and resides in Surprise, Arizona.

That he is personally acquainted with the following unpatented mining claims which are situated in the La Paz Mining District, La Paz County, Arizona, the county recorder's document numbers and the BLM serial numbers of which are as follows:

CLAIM NAME	COUNTY RECORDERS DOCUMENT NUMBER	BLM SERIAL NO.	AMC SECTION	TOWNSHIP	RANGE
LMC #3	97-06072	348645	22	4N	21W
LMC #4	97-06073	348646	22	4N	21W

That Bruce M. Lewis, whose address is 17949 N. 143<sup>rd</sup> Drive, Surprise, AZ. 85374, is the owner of the above-described claims;

That between the dates of September 1, 2009 and August 29, 2010 in excess of two hundred dollars (\$200.00) worth of work and improvements were done and performed upon or for the benefit of this claim group.

That such work and improvements consisted of Geochemical reconnaissance and grid surveys, fencing-off of abandoned mine shafts, repair of existing access roads, purchase and construction, repair or maintenance of mining equipments and were performed by Bruce M. Lewis or subcontractors; and

That the above work and improvements were made by and at the expense of the owner of the claims for the purpose of complying with the laws of the United States of America pertaining to assessments or annual work.

Dated this 19<sup>th</sup> day of AUGUST, 2010

OWNER Bruce M. Lewis  
Bruce M. Lewis

NO. OF CLAIMS 2  
AMOUNT \$200.00  
RECEIPT NO. 2195043  
INIT. A.H.


\*\* BLM-ASO\*\*

STATE OF ARIZONA, COUNTY OF MARICOPA ss:

The foregoing instrument was acknowledged before me

The 19 day of August, 2010

My Commission Expires: 1-20-14



Matthew N Fernandez  
Notary Public

Recording requested by  
And return to:  
Bruce M. Lewis  
17949 N. 143rd Drive  
Surprise, AZ 85374

## AFFIDAVIT OF PERFORMANCE OF ANNUAL WORK

STATE OF ARIZONA, COUNTY OF MARICOPA ss:

Bruce M. Lewis, being duly sworn, according to law, deposes and says:

That he is a citizen of the United States of America, more than 18 years of age and resides at Surprise, Arizona.

That he is personally acquainted with the following unpatented mining claims which are situated in the La Paz Mining District, La Paz County, Arizona, the county recorder's document numbers and the BLM serial numbers of which are as follows:

COUNTY RECORDERS BLM AMC					
CLAIM NAME	DOCUMENT NUMBER	SERIAL NO.	SECTION	TOWNSHIP	RANGE
LMC #5	2000-01481	353606	19	4N	21W

That Bruce M. Lewis, whose address is 17949 N. 143<sup>rd</sup> Drive, Surprise, AZ. 85374, is the owner of the above-described claims;

That between the dates of September 1, 2009 and August 29, 2010 in excess of two hundred dollars (\$200.00) worth of work and improvements were done and performed upon or for the benefit of this claim group.

That such work and improvements consisted of Geochemical reconnaissance and grid surveys, fencing-off of abandoned mine shafts, repair of existing access roads, purchase and construction, repair or maintenance of mining equipments and were performed by Bruce M. Lewis or subcontractors, and

That the above work and improvements were made by and at the expense of the owner of the claims for the purpose of complying with the laws of the United States of America pertaining to assessments or annual work.

Dated this 19<sup>th</sup> day of AUGUST, 2010

OWNER Bruce M. Lewis  
Bruce M. Lewis

RECEIVED  
STATE OFFICE  
AUG 11 11:43  
ARIZONA

NO. OF CLAIMS 1  
AMOUNT \$10.00  
RECEIPT NO. 2195043  
INIT. ML

**\*\* BLM-ASO\*\***

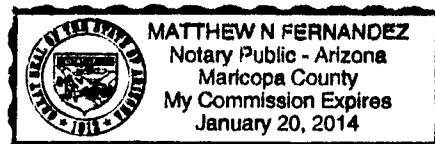
STATE OF ARIZONA, COUNTY OF MARICOPA ss:

The foregoing instrument was acknowledged before me

The 19 day of August, 2010

My Commission Expires: 1-20-14

[Signature]  
Notary Public



**United States Department of the Interior**  
**Bureau of Land Management**  
 LANDS/RECREATION & PLANNING  
 ONE N CENTRAL AVE  
 PHOENIX, AZ 85004 -2203  
 Phone:

Receipt

No: 2195043

<b>Transaction #:</b> 2264867	
<b>Date of Transaction:</b> 08/19/2010	
<b>CUSTOMER:</b>	BRUCE LEWIS 17949 N 143RD DR SURPRISE, AZ 85374-4211 US

LINE #	QTY	DESCRIPTION	REMARKS	UNIT PRICE	TOTAL
1	1.00	LOCATABLE MINERALS / MINING CLAIMS-NOT NEW-UNADJUD, ONE AUTH NO. ONLY / MINING CLAIM MONEY RECEIVED CASES: AMC347247/\$50.00	POL (5) 2010 / MAINT WAIVER (5) 2011	- n/a -	50.00
<b>TOTAL:</b>					<b>\$50.00</b>

PAYMENT INFORMATION			
1	<b>AMOUNT:</b>	50.00	<b>POSTMARKED:</b> N/A
	<b>TYPE:</b>	CHECK	<b>RECEIVED:</b> 08/19/2010
	<b>CHECK NO:</b>	1382	
	<b>NAME:</b>	LEWIS, BRUCE 17949 N 143RD DR SURPRISE AZ 85374-4211 US	

<b>REMARKS</b>	

This receipt was generated by the automated BLM Collections and Billing System and is a paper representation of a portion of the official electronic record contained therein.

Recording requested by  
And return to:  
Bruce M. Lewis  
17949 N. 143rd Drive  
Surprise, AZ 85374

*Change of address*

*AMC 347247  
353606  
348645*

**AFFIDAVIT OF PERFORMANCE OF ANNUAL WORK**

STATE OF ARIZONA, COUNTY OF MARICOPA ss:

Bruce M. Lewis, being duly sworn, according to law, deposes and says:

That he is a citizen of the United States of America, more than 18 years of age and resides at Surprise, Arizona.

That he is personally acquainted with the following unpatented mining claims which are situated in the La Paz Mining District, La Paz County, Arizona, the county recorder's document numbers and the BLM serial numbers of which are as follows:

CLAIM NAME	COUNTY RECORDERS DOCUMENT NUMBER	BLM SERIAL NO.	AMC	SECTION	TOWNSHIP	RANGE
LMC #1	97-03971	347247		24	4N	21W
LMC #2	97-03972	347248		24	4N	21W

That Bruce M. Lewis, whose address is 17949 N. 143<sup>rd</sup> Drive, Surprise, AZ. 85374, is the owner of the above-described claims;

That between the dates of September 1, 2008 and August 29, 2009 in excess of two hundred dollars (\$200.00) worth of work and improvements were done and performed upon or for the benefit of this claim group.

That such work and improvements consisted of Geochemical reconnaissance and grid surveys, fencing-off of abandoned mine shafts, repair of existing access roads, purchase and construction, repair or maintenance of mining equipments and were performed by Bruce M. Lewis or subcontractors; and

That the above work and improvements were made by and at the expense of the owner of the claims for the purpose of complying with the laws of the United States of America pertaining to assessments or annual work.

Dated this 20<sup>th</sup> day of November, 2009

OWNER *Bruce M. Lewis*  
Bruce M. Lewis


RECEIVED  
LINCOLN STATE OFFICE  
PHOENIX, ARIZONA  
2009 DEC 11 A 9:52

STATE OF ARIZONA, COUNTY OF MARICOPA ss:

The foregoing instrument was acknowledged before me

The 20 day of Nov., 2009

My Commission Expires: 2.21.13



*Jean McGeeough*  
Notary Public



*2/5c*



Recording requested by  
And return to:  
Bruce M. Lewis  
17949 N. 143rd Drive  
Surprise, AZ 85374

*Change of address*

*AMC 353606*

**AFFIDAVIT OF PERFORMANCE OF ANNUAL WORK**

STATE OF ARIZONA, COUNTY OF MARICOPA ss:

Bruce M. Lewis, being duly sworn, according to law, deposes and says:

That he is a citizen of the United States of America, more than 18 years of age and resides at Surprise, Arizona.

That he is personally acquainted with the following unpatented mining claims which are situated in the La Paz Mining District, La Paz County, Arizona, the county recorder's document numbers and the BLM serial numbers of which are as follows:

CLAIM NAME	COUNTY RECORDERS	BLM AMC	DOCUMENT NUMBER	SERIAL NO.	SECTION	TOWNSHIP	RANGE
LMC #5			2000-01481	353606	19	4N	21W

That Bruce M. Lewis, whose address is 17949 N. 143<sup>rd</sup> Drive, Surprise, AZ. 85374, is the owner of the above-described claims;

That between the dates of September 1, 2008 and August 29, 2009 in excess of two hundred dollars (\$200.00) worth of work and improvements were done and performed upon or for the benefit of this claim group.

That such work and improvements consisted of Geochemical reconnaissance and grid surveys, fencing-off of abandoned mine shafts, repair of existing access roads, purchase and construction, repair or maintenance of mining equipments and were performed by Bruce M. Lewis or subcontractors; and

That the above work and improvements were made by and at the expense of the owner of the claims for the purpose of complying with the laws of the United States of America pertaining to assessments or annual work.

Dated this 20<sup>th</sup> day of NOVEMBER, 2009

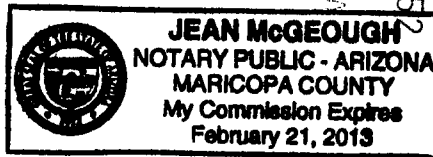
OWNER Bruce M. Lewis  
Bruce M. Lewis

STATE OF ARIZONA, COUNTY OF MARICOPA ss:

The foregoing instrument was acknowledged before me

The 20 day of Nov, 2009

My Commission Expires: 2.21.13



RECEIVED  
JIM AZ STATE OFFICE  
2009 DEC 11 A 9:52  
PHOENIX, ARIZONA



Jean McGeough  
Notary Public

*1/5c*

Recording requested by  
And return to:  
Bruce M. Lewis  
17949 N. 143rd Drive  
Surprise, AZ 85374

*Change of address*

*AMC 348645*

**AFFIDAVIT OF PERFORMANCE OF ANNUAL WORK**

STATE OF ARIZONA, COUNTY OF MARICOPA ss:

Bruce M. Lewis, being duly sworn, according to law, deposes and says:

That he is a citizen of the United States of America, more than 18 years of age and resides at Surprise, Arizona.

That he is personally acquainted with the following unpatented mining claims which are situated in the La Paz Mining District, La Paz County, Arizona, the county recorder's document numbers and the BLM serial numbers of which are as follows:

CLAIM NAME	COUNTY RECORDERS DOCUMENT NUMBER	BLM AMC SERIAL NO.	SECTION	TOWNSHIP	RANGE
LMC #3	97-06072	348645	22	4N	21W
LMC #4	97-06073	348646	22	4N	21W

That Bruce M. Lewis, whose address is 17949 N. 143<sup>rd</sup> Drive, Surprise, AZ. 85376, is the owner of the above-described claims;

That between the dates of September 1, 2008 and August 29, 2009 in excess of two hundred dollars (\$200.00) worth of work and improvements were done and performed upon or for the benefit of this claim group.

That such work and improvements consisted of Geochemical reconnaissance and grid surveys, fencing-off of abandoned mine shafts, repair of existing access roads, purchase and construction, repair or maintenance of mining equipments and were performed by Bruce M. Lewis or subcontractors; and

That the above work and improvements were made by and at the expense of the owner of the claims for the purpose of complying with the laws of the United States of America pertaining to assessments or annual work.

Dated this 20<sup>th</sup> day of NOVEMBER, 2009

OWNER Bruce M. Lewis  
Bruce M. Lewis


RECEIVED  
PLM AZ STATE OFFICE  
2009 DEC 11 A 9:52  
PHOENIX, ARIZONA

STATE OF ARIZONA, COUNTY OF MARICOPA ss:

The foregoing instrument was acknowledged before me

The 20 day of Nov, 2009

My Commission Expires: 2.21.13



Jean McGeough  
Notary Public

*2/5c*

**United States Department of the Interior**  
**Bureau of Land Management**  
 BUSINESS & SUPPORT SVCS DIV  
 ONE N CENTRAL AVE SUITE 800  
 PHOENIX, AZ 85004 -4427  
 Phone: (602) 417-9200

Receipt

No: 2051689

<b>Transaction #:</b> 2117535	
<b>Date of Transaction:</b> 12/11/2009	
<b>CUSTOMER:</b>	BRUCE LEWIS 17949 N 143RD DR SURPRISE, AZ 85374-4211 US

LINE #	QTY	DESCRIPTION	REMARKS	UNIT PRICE	TOTAL
1	1.00	LOCATABLE MINERALS / MINING CLAIMS-NOT NEW-UNADJUD, ONE AUTH NO. ONLY / MINING CLAIM MONEY RECEIVED CASES: AMC347247/\$50.00	POL (5)	- n/a -	50.00
<b>TOTAL:</b>					<b>\$50.00</b>

PAYMENT INFORMATION				
NOTE: Items will appear on credit card statement as "Bureau of Land Mgmt CO".				
1	AMOUNT:	50.00	POSTMARKED:	N/A
	TYPE:	CREDIT CARD	RECEIVED:	12/11/2009
	NAME:	LEWIS, BRUCE 17949 N 143RD DR SURPRISE AZ 85374-4211 US		
	CARD NO:	XXXXXXXXXXXX7006	AUTH CODE:	165424
	NAME ON CARD:	BRUCE M LEWIS		
	EXPIRES:	02/2013		
	SIGNATURE:			

REMARKS

This receipt was generated by the automated BLM Collections and Billing System and is a paper representation of a portion of the official electronic record contained therein.

UNITED STATES  
DEPARTMENT OF THE INTERIOR  
BUREAU OF LAND MANAGEMENT

AMC 347247  
AMC 348645  
FORM APPROVED  
OMB NO. 1004-0114  
Expires: February 28, 2010

(137)

MAINTENANCE FEE WAIVER CERTIFICATION

SEE INSTRUCTIONS ON PAGE 2

- This small miner waiver is filed for the assessment year beginning at noon on September 1, 2008 and ending at noon on September 1, 2009
- The undersigned and all related parties owned ten or fewer mining claims, mill, or tunnel sites located and maintained on Federal lands in the United States of America on September 1, 2008
- The undersigned have performed the assessment work required by law for each mining claim listed prior to filing this waiver and understand that by filing this form; an affidavit of assessment work must be recorded by the December 30th following the filing of this waiver
- The undersigned understand that if the assessment work obligation has not yet come due under 30 U.S.C. 28 (for those claims in their first assessment year only); a notice of intent to hold reciting this condition must be recorded by the December 30th following the filing of this waiver.
- The undersigned understand that mill and tunnel sites may also be listed upon this waiver and be waived from payment of the maintenance fee; and that a notice of intent to hold for these sites is required to be recorded by the December 30th immediately following the filing of this waiver.
- The undersigned understand and acknowledge that pursuant to 43 U.S.C. 1212 and 18 U.S.C. 1001; the filing or recording of a false, fictitious, or fraudulent document with the Bureau of Land Management may result in a fine of up to \$250,000, a prison term not to exceed five years, or both.
- The mining claims, mill or tunnel sites for which this waiver from payment of the maintenance fees is requested are:

CLAIM OR SITE NAME	BLM RECORDATION SERIAL NUMBER
1. LMC No. 1	AMC 347247
2. LMC No 2	AMC 347248
3. LMC No. 3	AMC 348645
4. LMC No. 4	AMC 348646
5.	
6.	
7.	
8.	
9.	
10.	

RECEIVED  
 BLM STATE OFFICE  
 PHOENIX, ARIZONA  
 2008 AUG -14 A 11:43  
 RECEIVED  
 BLM STATE OFFICE  
 PHOENIX, ARIZONA  
 2008 DEC 29 A 10:25

The owner(s) (claimants) of the above mining claims and sites are:

Bruce M. Lewis  
 (Owner's Name - Please Print)  
 11596 W. Sierra Dawn Blvd., #123  
 (Street or P.O. Box)  
 Surprise AZ 85374  
 (City) (State) (Zip Code)

*Bruce M. Lewis*  
 (Owner's Signature)

L. Renay Lewis  
 (Owner's Name - Please Print)  
 11596 W. Sierra Dawn Blvd., #123  
 (Street or P.O. Box)  
 Surprise AZ 85374  
 (City) (State) (Zip Code)

*Bruce M. Lewis* \*  
 (Owner's Signature)  
 FOR L. RENAY LEWIS

Van Chambers  
 (Owner's Name - Please Print)  
 11596 W. Sierra Dawn Blvd., #123  
 (Street or P.O. Box)  
 Surprise AZ 85374  
 (City) (State) (Zip Code)

*Bruce M. Lewis* \*  
 (Owner's Signature)  
 FOR VAN CHAMBERS  
 ENTERED INTO COMPUTER  
 9/8/08 AB

\* POWER OF ATTORNEY ON FILE WITH BLM

s. Chambers

(Owner's Name - Please Print)

*Bruce M. Grews* \*  
FOR GAY CHAMBERS  
(Owner's Signature)

11596 W. Sierra Dawn Blvd., #123

Surprise

AZ

85374

(Street or P.O. Box)

(City)

(State)

(Zip Code)

Jeremy Chambers

(Owner's Name - Please Print)

*Bruce M. Grews* \*  
FOR JEREMY CHAMBERS  
(Owner's Signature)

11596 W. Sierra Dawn Blvd., #123

Surprise

AZ

85374

(Street or P.O. Box)

(City)

(State)

(Zip Code)

Kris & Matthew Chambers

(Owner's Name - Please Print)

*Bruce M. Grews* \*  
FOR KRIS & MATTHEW CHAMBERS  
(Owner's Signature)

11596 W. Sierra Dawn Blvd., #123

Surprise

AZ

85374

(Street or P.O. Box)

(City)

(State)

(Zip Code)

Philip R. & Charlene B. Andrews

(Owner's Name - Please Print)

*Bruce M. Grews* \*  
FOR PHILIP R. & CHARLENE B. ANDREWS  
(Owner's Signature)

11596 W. Sierra Dawn Blvd., #123

Surprise

AZ

85374

(Street or P.O. Box)

(City)

(State)

(Zip Code)

Title 18 U.S.C. Section 1001 and Title 43 U.S.C. Section 1212 makes it a crime for any person knowingly and willfully to make to any department or agency of the United States any false, fictitious or fraudulent statements or representations as to any matter within its jurisdiction.

INSTRUCTIONS

- This certification is made under the provisions of §1744 of Title 43 and § 28-28k of Title 30 of the United States Code; and the regulations thereunder (43 CFR Part 3830).
- The claimant(s) must fill in the dates in paragraph 1 for the beginning and ending of the assessment year for which this waiver is sought.
  - The claimant(s) must fill in the date in paragraph 2 for the beginning of the assessment year for which this waiver is sought.
  - All claim and site names and Bureau of Land Management (BLM) serial numbers must be listed for the mining claims, mill sites, and tunnel sites for which the waiver is sought.
  - All owners of the mining claims, mill sites, and tunnel sites and their addresses must be given.
  - This waiver form must be signed by all the claimants or their designated agent, in original form. If an agent is designated, a notarized designation of agent, signed by all of the claimants with proper address given, must be submitted with this waiver.
  - This form must be filed no later than September 1st for the upcoming assessment year in the BLM State Office where the mining claims or sites are recorded, or the waiver cannot be granted by the BLM. (Example: to obtain a waiver for the assessment year 2000, which begins at noon on September 1, 1999, you must qualify for and file for a waiver no later than September 1, 1999, in the proper BLM State Office).
  - For all mining claims which require assessment work, you must record an affidavit of labor on or before the December 30th immediately following the filing of this waiver. For all other mining claims or sites waived, you must record a notice of intent to hold on or before the December 30th immediately following the filing of this waiver.
  - Mill and tunnel sites may also be listed upon this waiver and be waived from payment of the maintenance fee. A notice of intent to hold for these sites is required to be filed by the December 30th following the filing of this waiver.

\* POWER OF ATTORNEY ON FILE WITH BLM

PHOENIX, ARIZONA

2008 DEC 29 A 10: 25

RECEIVED  
BLM AZ STATE OFFICE

PHOENIX, ARIZONA

FOR OFFICIAL USE ONLY  
2008 AUG -4 A 11: 43

RECEIVED  
BLM AZ STATE OFFICE

Recording requested by  
And return to:  
Bruce M. Lewis  
11596 W. Sierra Dawn Blvd., Space 123  
Surprise, AZ 85374



2008 05259  
Page 1 of 1  
Requested By: LINDA LEWIS  
SHELLY D BAKER, RECORDER  
OFFICIAL RECORDS OF LA PAZ COUNTY, AZ  
12-04-2008 10:21 AM Recording Fee \$19.00

## AFFIDAVIT OF PERFORMANCE OF ANNUAL WORK

STATE OF ARIZONA, COUNTY OF MARICOPA ss:

Bruce M. Lewis, being duly sworn, according to law, deposes and says:

That he is a citizen of the United States of America, more than 18 years of age and resides at Surprise, Arizona.

That he is personally acquainted with the following unpatented mining claims which are situated in the La Paz Mining District, La Paz County, Arizona, the county recorder's document numbers and the BLM serial numbers of which are as follows:

CLAIM NAME	COUNTY RECORDERS DOCUMENT NUMBER	BLM AMC SERIAL NO.	SECTION	TOWNSHIP	RANGE
LMC #3	97-06072	348645	22	4N	21W
LMC #4	97-06073	348646	22	4N	21W

That Bruce M. Lewis, whose address is 11596 W. Sierra Dawn Blvd., Space 123, Surprise, AZ. 85376, is the owner of the above-described claims;

That between the dates of September 1, 2007 and August 29, 2008 in excess of two hundred dollars (\$200.00) worth of work and improvements were done and performed upon or for the benefit of this claim group.

That such work and improvements consisted of Geochemical reconnaissance and grid surveys, fencing-off of abandoned mine shafts, repair of existing access roads, purchase and construction, repair or maintenance of mining equipments and were performed by Bruce M. Lewis or subcontractors; and

That the above work and improvements were made by and at the expense of the owner of the claims for the purpose of complying with the laws of the United States of America pertaining to assessments or annual work.

Dated this 2<sup>nd</sup> day of December, 2008

OWNER Bruce M. Lewis  
Bruce M. Lewis

RECEIVED  
BLM AZ STATE OFFICE  
2008 DEC 29 A 10:09  
PHOENIX, ARIZONA


STATE OF ARIZONA, COUNTY OF MARICOPA ss:

The foregoing instrument was acknowledged before me

The 2<sup>nd</sup> day of December, 2008

My Commission Expires: April 13 2012

W Ramsey  
Notary Public



nl.

**United States Department of the Interior**  
**Bureau of Land Management**  
 BUSINESS & SUPPORT SVCS DIV  
 ONE N CENTRAL AVE SUITE 800  
 PHOENIX, AZ 85004 -4427  
 Phone: (602) 417-9200

Receipt

No: 1845775

<b>Transaction #:</b> 1905529	
<b>Date of Transaction:</b> 12/29/2008	
<b>CUSTOMER:</b>	BRUCE LEWIS 11596 W SIERRA DAWN BLVD LOT 1 SURPRISE,AZ 85374-9717 US

LINE #	QTY	DESCRIPTION	REMARKS	UNIT PRICE	TOTAL
1	1.00	LOCATABLE MINERALS / MINING CLAIMS-NOT NEW-UNADJUD,ONE AUTH NO. ONLY / MINING CLAIM MONEY RECEIVED CASES: AMC348645/\$50.00	POL (5)	- n/a -	50.00
<b>TOTAL:</b>					<b>\$50.00</b>

PAYMENT INFORMATION			
1	AMOUNT:	50.00	POSTMARKED: N/A
	TYPE:	CASH	RECEIVED: 12/29/2008
	NAME:	LEWIS, BRUCE 11596 W SIERRA DAWN BLVD LOT 1 SURPRISE AZ 85374-9717 US	

REMARKS

This receipt was generated by the automated BLM Collections and Billing System and is a paper representation of a portion of the official electronic record contained therein.

Recording requested by  
And return to:  
Bruce M. Lewis  
11596 W. Sierra Dawn Blvd., Space 123  
Surprise, AZ 85374



2008-05258  
Page 1 of 1  
Requested By: LINDA LEWIS  
SHELLY D BAKER, RECORDER  
OFFICIAL RECORDS OF LA PAZ COUNTY, AZ  
12-04-2008 10:21 AM Recording Fee \$19.00

### AFFIDAVIT OF PERFORMANCE OF ANNUAL WORK

STATE OF ARIZONA, COUNTY OF MARICOPA ss:

AMC 347247  
AMC 348645  
AMC 353606

Bruce M. Lewis, being duly sworn, according to law, deposes and says:

That he is a citizen of the United States of America, more than 18 years of age and resides at Surprise, Arizona.

That he is personally acquainted with the following unpatented mining claims which are situated in the La Paz Mining District, La Paz County, Arizona, the county recorder's document numbers and the BLM serial numbers of which are as follows:

CLAIM NAME	COUNTY RECORDERS DOCUMENT NUMBER	BLM SERIAL NO.	SECTION	TOWNSHIP	RANGE
LMC #1	97-03971	347247	24	4N	21W
LMC #2	97-03972	347248	24	4N	21W

That Bruce M. Lewis, whose address is 11596 W. Sierra Dawn Blvd., Space 123, Surprise, AZ. 85376, is the owner of the above-described claims;

That between the dates of September 1, 2007 and August 29, 2008 in excess of two hundred dollars (\$200.00) worth of work and improvements were done and performed upon or for the benefit of this claim group.

That such work and improvements consisted of Geochemical reconnaissance and grid surveys, fencing-off of abandoned mine shafts, repair of existing access roads, purchase and construction, repair or maintenance of mining equipments and were performed by Bruce M. Lewis or subcontractors; and

That the above work and improvements were made by and at the expense of the owner of the claims for the purpose of complying with the laws of the United States of America pertaining to assessments or annual work.

Dated this 2<sup>nd</sup> day of December, 2008

OWNER Bruce M. Lewis  
Bruce M. Lewis

RECEIVED  
PLM AZ STATE OFFICE  
2008 DEC 29 A 10:10  
PHOENIX, ARIZONA


STATE OF ARIZONA, COUNTY OF MARICOPA ss:

The foregoing instrument was acknowledged before me

The 2<sup>nd</sup> day of December, 2008

My Commission Expires: April 13 2012

W. Ramsey  
Notary Public



82 11/15/09



Recording requested by  
And return to:  
Bruce M. Lewis  
11596 W. Sierra Dawn Blvd., Space 123  
Surprise, AZ 85374



2008-05260  
Page 1  
Requested By: LINDA LEWIS  
SHELLY D BAKER, RECORDER  
OFFICIAL RECORDS OF LA PAZ COUNTY, AZ  
12-04-2008 10:21 AM Recording Fee \$19.00

## AFFIDAVIT OF PERFORMANCE OF ANNUAL WORK

STATE OF ARIZONA, COUNTY OF MARICOPA ss:

Bruce M. Lewis, being duly sworn, according to law, deposes and says:

That he is a citizen of the United States of America, more than 18 years of age and resides at Surprise, Arizona.

That he is personally acquainted with the following unpatented mining claims which are situated in the La Paz Mining District, La Paz County, Arizona, the county recorder's document numbers and the BLM serial numbers of which are as follows:

CLAIM NAME	DOCUMENT NUMBER	SERIAL NO.	SECTION	TOWNSHIP	RANGE
LMC #5	2000-01481	353606	19	4N	21W

That Bruce M. Lewis, whose address is 11596 W. Sierra Dawn Blvd., Space 123, Surprise, AZ. 85376, is the owner of the above-described claims;

That between the dates of September 1, 2007 and August 29, 2008 in excess of two hundred dollars (\$200.00) worth of work and improvements were done and performed upon or for the benefit of this claim group.

That such work and improvements consisted of Geochemical reconnaissance and grid surveys, fencing-off of abandoned mine shafts, repair of existing access roads, purchase and construction, repair or maintenance of mining equipments and were performed by Bruce M. Lewis or subcontractors; and

That the above work and improvements were made by and at the expense of the owner of the claims for the purpose of complying with the laws of the United States of America pertaining to assessments or annual work.

Dated this 2nd day of December, 2008

OWNER Bruce M. Lewis  
Bruce M. Lewis

RECEIVED  
BLM AZ STATE OFFICE  
2008 DEC 29 A 10:09  
PHOENIX, ARIZONA


STATE OF ARIZONA, COUNTY OF MARICOPA ss:

The foregoing instrument was acknowledged before me

The 2nd day of December, 2008

My Commission Expires: April 13 2012

w Ramsey  
Notary Public



Recording requested by  
And return to:  
Bruce M. Lewis  
11596 W. Sierra Dawn Blvd., Space 123  
Surprise, AZ 85374



2008-05259  
Page 1 of 1  
Requested By: LINDA LEWIS  
SHELLY D BAKER, RECORDER  
OFFICIAL RECORDS OF LA PAZ COUNTY, AZ  
12-04-2008 10:21 AM Recording Fee \$19.00

### AFFIDAVIT OF PERFORMANCE OF ANNUAL WORK

STATE OF ARIZONA, COUNTY OF MARICOPA ss:

Bruce M. Lewis, being duly sworn, according to law, deposes and says:

That he is a citizen of the United States of America, more than 18 years of age and resides at Surprise, Arizona.

That he is personally acquainted with the following unpatented mining claims which are situated in the La Paz Mining District, La Paz County, Arizona, the county recorder's document numbers and the BLM serial numbers of which are as follows:

CLAIM NAME	COUNTY RECORDERS DOCUMENT NUMBER	BLM SERIAL NO.	AMC SECTION	TOWNSHIP	RANGE
LMC #3	97-06072	348645	22	4N	21W
LMC #4	97-06073	348646	22	4N	21W

That Bruce M. Lewis, whose address is 11596 W. Sierra Dawn Blvd., Space 123, Surprise, AZ. 85376, is the owner of the above-described claims;

That between the dates of September 1, 2007 and August 29, 2008 in excess of two hundred dollars (\$200.00) worth of work and improvements were done and performed upon or for the benefit of this claim group.

That such work and improvements consisted of Geochemical reconnaissance and grid surveys, fencing-off of abandoned mine shafts, repair of existing access roads, purchase and construction, repair or maintenance of mining equipments and were performed by Bruce M. Lewis or subcontractors; and

That the above work and improvements were made by and at the expense of the owner of the claims for the purpose of complying with the laws of the United States of America pertaining to assessments or annual work.

Dated this 2<sup>nd</sup> day of December, 2008

OWNER Bruce M. Lewis  
Bruce M. Lewis

RECEIVED  
BLM AZ STATE OFFICE  
2008 DEC 29 A 10: 09  
PHOENIX, ARIZONA


STATE OF ARIZONA, COUNTY OF MARICOPA ss:

The foregoing instrument was acknowledged before me

The 2<sup>nd</sup> day of December, 2008

My Commission Expires: April 13 2012

W Ramsey  
Notary Public



2/00

**United States Department of the Interior**  
**Bureau of Land Management**  
 BUSINESS & SUPPORT SVCS DIV  
 ONE N CENTRAL AVE SUITE 800  
 PHOENIX, AZ 85004 -4427  
 Phone: (602) 417-9200

Receipt

No: 1845775

<b>Transaction #:</b> 1905529	
<b>Date of Transaction:</b> 12/29/2008	
<b>CUSTOMER:</b>	BRUCE LEWIS 11596 W SIERRA DAWN BLVD LOT 1 SURPRISE, AZ 85374-9717 US

LINE #	QTY	DESCRIPTION	REMARKS	UNIT PRICE	TOTAL
1	1.00	LOCATABLE MINERALS / MINING CLAIMS-NOT NEW-UNADJUD, ONE AUTH NO. ONLY / MINING CLAIM MONEY RECEIVED CASES: AMC348645/\$50.00	POL (5)	- n/a -	50.00
<b>TOTAL:</b>					<b>\$50.00</b>

PAYMENT INFORMATION			
1	AMOUNT:	50.00	POSTMARKED: N/A
	TYPE:	CASH	RECEIVED: 12/29/2008
	NAME:	LEWIS, BRUCE 11596 W SIERRA DAWN BLVD LOT 1 SURPRISE AZ 85374-9717 US	

REMARKS

This receipt was generated by the automated BLM Collections and Billing System and is a paper representation of a portion of the official electronic record contained therein.

Requested By: LINDA LEWIS  
SHELLY D BAKER, RECORDER  
OFFICIAL RECORDS OF LA PAZ COUNTY, AZ  
11-14-2007 02:47 PM Recording Fee \$19.00

Recording requested by  
And return to:  
Bruce M. Lewis  
11596 W. Sierra Dawn Blvd., Space 123  
Surprise, AZ 85374



AMC 347247  
AMC 348645  
AMC 353606

# AFFIDAVIT OF PERFORMANCE OF ANNUAL WORK

STATE OF ARIZONA, COUNTY OF MARICOPA ss:

Bruce M. Lewis, being duly sworn, according to law, deposes and says:

That he is a citizen of the United States of America, more than 18 years of age and resides at Surprise, Arizona.

That he is personally acquainted with the following unpatented mining claims which are situated in the La Paz Mining District, La Paz County, Arizona, the county recorder's document numbers and the BLM serial numbers of which are as follows:

CLAIM NAME	COUNTY RECORDERS DOCUMENT NUMBER	BLM SERIAL NO.	SECTION	TOWNSHIP	AMC RANGE
LMC #1	97-03971	347247	24	4N	21W
LMC #2	97-03972	347248	24	4N	21W

That Bruce M. Lewis, whose address is 11596 W. Sierra Dawn Blvd., Space 123, Surprise, AZ. 85376, is the owner of the above-described claims;

That between the dates of September 1, 2006 and August 29, 2007 in excess of two hundred dollars (\$200.00) worth of work and improvements were done and performed upon or for the benefit of this claim group.

That such work and improvements consisted of Geochemical reconnaissance and grid surveys, fencing-off of abandoned mine shafts, repair of existing access roads, purchase and construction, repair or maintenance of mining equipments and were performed by Bruce M. Lewis or subcontractors; and

That the above work and improvements were made by and at the expense of the owner of the claims for the purpose of complying with the laws of the United States of America pertaining to assessments or annual work.

Dated this 7th day of Nov, 2007

OWNER Bruce M. Lewis  
Bruce M. Lewis


RECEIVED  
B.L.M. AZ STATE OFFICE  
2007 DEC 10 A 10:58  
PHOENIX, ARIZONA

STATE OF ARIZONA, COUNTY OF MARICOPA ss:

The foregoing instrument was acknowledged before me

The 7th day of Nov, 2007

My Commission Expires: NOV. 13, 2008



Nancy Blagg  
Notary Public

ENTERED IN COMPUTER  
RE 12/10/07

AMC  
\$20

Recording requested by  
And return to:  
Bruce M. Lewis  
11596 W. Sierra Dawn Blvd., Space 123  
Surprise, AZ 85374



2007-6186  
Page 1 of 1  
Requested By: LINDA LEWIS  
SHELLY D BAKER, RECORDER  
OFFICIAL RECORDS OF LA PAZ COUNTY, AZ  
11-14-2007 02:47 PM Recording Fee \$19.00

## AFFIDAVIT OF PERFORMANCE OF ANNUAL WORK

STATE OF ARIZONA, COUNTY OF MARICOPA ss:

Bruce M. Lewis, being duly sworn, according to law, deposes and says:

That he is a citizen of the United States of America, more than 18 years of age and resides at Surprise, Arizona.

That he is personally acquainted with the following unpatented mining claims which are situated in the La Paz Mining District, La Paz County, Arizona, the county recorder's document numbers and the BLM serial numbers of which are as follows:

CLAIM NAME	COUNTY RECORDERS DOCUMENT NUMBER	BLM SERIAL NO.	AMC SECTION	TOWNSHIP	RANGE
LMC #3	97-06072	348645	22	4N	21W
LMC #4	97-06073	348646	22	4N	21W

That Bruce M. Lewis, whose address is 11596 W. Sierra Dawn Blvd., Space 123, Surprise, AZ. 85376, is the owner of the above-described claims;

That between the dates of September 1, 2006 and August 29, 2007 in excess of two hundred dollars (\$200.00) worth of work and improvements were done and performed upon or for the benefit of this claim group.

That such work and improvements consisted of Geochemical reconnaissance and grid surveys, fencing-off of abandoned mine shafts, repair of existing access roads, purchase and construction, repair or maintenance of mining equipments and were performed by Bruce M. Lewis or subcontractors; and

That the above work and improvements were made by and at the expense of the owner of the claims for the purpose of complying with the laws of the United States of America pertaining to assessments or annual work.

Dated this 7<sup>th</sup> day of Nov, 2007

OWNER Bruce M. Lewis  
Bruce M. Lewis

RECEIVED  
B.L.M. AZ STATE OFFICE  
2007 DEC 10 A 10:58  
PHOENIX, ARIZONA


STATE OF ARIZONA, COUNTY OF MARICOPA ss:

The foregoing instrument was acknowledged before me

The 7<sup>th</sup> day of NOV, 2007

My Commission Expires: Nov 13, 2008

Nancy Blagg  
Notary Public



2  
TMC  
Bao

Recording requested by  
And return to:  
Bruce M. Lewis  
11596 W. Sierra Dawn Blvd., Space 123  
Surprise, AZ 85374



2007 06187  
Page 1 of 1  
Requested By: LINDA LEWIS  
SHELLY D BAKER, RECORDER  
OFFICIAL RECORDS OF LA PAZ COUNTY, AZ  
11-14-2007 02:47 PM Recordings Fee \$19.00

## AFFIDAVIT OF PERFORMANCE OF ANNUAL WORK

STATE OF ARIZONA, COUNTY OF MARICOPA ss:

Bruce M. Lewis, being duly sworn, according to law, deposes and says:

That he is a citizen of the United States of America, more than 18 years of age and resides at Surprise, Arizona.

That he is personally acquainted with the following unpatented mining claims which are situated in the La Paz Mining District, La Paz County, Arizona, the county recorder's document numbers and the BLM serial numbers of which are as follows:

CLAIM NAME	COUNTY RECORDERS	BLM AMC	DOCUMENT NUMBER	SERIAL NO.	SECTION	TOWNSHIP	RANGE
LMC #5	2000-01481	353606	19	4N	21W		

That Bruce M. Lewis, whose address is 11596 W. Sierra Dawn Blvd., Space 123, Surprise, AZ. 85376, is the owner of the above-described claims;

That between the dates of September 1, 2006 and August 29, 2007 in excess of two hundred dollars (\$200.00) worth of work and improvements were done and performed upon or for the benefit of this claim group.

That such work and improvements consisted of Geochemical reconnaissance and grid surveys, fencing-off of abandoned mine shafts, repair of existing access roads, purchase and construction, repair or maintenance of mining equipments and were performed by Bruce M. Lewis or subcontractors; and

That the above work and improvements were made by and at the expense of the owner of the claims for the purpose of complying with the laws of the United States of America pertaining to assessments or annual work.

Dated this 7<sup>th</sup> day of Nov, 2007

OWNER Bruce M. Lewis  
Bruce M. Lewis


RECEIVED  
B.L.M. AZ STATE OFFICE  
2007 DEC 10 A 10:41  
PHOENIX, ARIZONA

STATE OF ARIZONA, COUNTY OF MARICOPA ss:

The foregoing instrument was acknowledged before me

The 7<sup>th</sup> day of NOV, 2007

My Commission Expires: NOV 13, 2008



Nancy Blagg  
Notary Public

LMC #10

**United States Department of the Interior**

**Bureau of Land Management**  
 BUSINESS & SUPPORT SVCS DIV  
 ONE N CENTRAL AVE SUITE 800  
 PHOENIX, AZ 85004 -4427  
 Phone: (602) 417-9200

Receipt

No:

1617683

<b>Transaction #:</b> 1670663	
<b>Date of Transaction:</b> 12/10/2007	
<b>CUSTOMER:</b>	BRUCE M LEWIS BOX 6044 SUN CITY WEST, AZ 85376

LINE #	QTY	DESCRIPTION	REMARKS	UNIT PRICE	TOTAL
1	1.00	LOCATABLE MINERALS / MINING CLAIMS-NOT NEW-UNADJUD, ONE AUTH NO. ONLY / MINING CLAIM MONEY RECEIVED (455) CASES: AMC347247/\$50.00	POL 2007/5	- n/a -	50.00
<b>TOTAL:</b>					<b>\$50.00</b>

PAYMENT INFORMATION					
1	AMOUNT:	\$50.00	POSTMARKED:	N/A	
	TYPE:	CHECK	RECEIVED:	12/10/2007	
	CHECK NO:	1304			
	NAME:	LEWIS, BRUCE M BOX 6044 SUN CITY WEST AZ 85376			

REMARKS

This receipt was generated by the automated BLM Collections and Billing System and is a paper representation of a portion of the official electronic record contained therein.

UNITED STATES  
DEPARTMENT OF THE INTERIOR  
BUREAU OF LAND MANAGEMENT

MAINTENANCE FEE WAIVER CERTIFICATION

SEE INSTRUCTIONS ON PAGE 2

549  
FORM APPROVED  
OMB NO. 1004-0114  
Expires: February 28, 2010  
AMC 348645  
AMC 347247

- This small miner waiver is filed for the assessment year beginning at noon on September 1, 2007 and ending at noon on September 1, 2008.
- The undersigned and all related parties owned ten or fewer mining claims, mill, or tunnel sites located and maintained on Federal lands in the United States of America on September 1, 2007.
- The undersigned have performed the assessment work required by law for each mining claim listed prior to filing this waiver and understand that by filing this form; an affidavit of assessment work must be recorded by the December 30th following the filing of this waiver.
- The undersigned understand that if the assessment work obligation has not yet come due under 30 U.S.C. 28 (for those claims in their first assessment year only); a notice of intent to hold reciting this condition must be recorded by the December 30th following the filing of this waiver.
- The undersigned understand that mill and tunnel sites may also be listed upon this waiver and be waived from payment of the maintenance fee; and that a notice of intent to hold for these sites is required to be recorded by the December 30th immediately following the filing of this waiver.
- The undersigned understand and acknowledge that pursuant to 43 U.S.C. 1212 and 18 U.S.C. 1001; the filing or recording of a false, fictitious, or fraudulent document with the Bureau of Land Management may result in a fine of up to \$250,000, a prison term not to exceed five years, or both.
- The mining claims, mill or tunnel sites for which this waiver from payment of the maintenance fees is requested are:

CLAIM OR SITE NAME	BLM RECORDATION SERIAL NUMBER
1. LMC No. 1	AMC 347247
2. LMC No. 2	AMC 347248
3. LMC No. 3	AMC 348645
4. LMC No. 4	AMC 348646
5. LMC No. 5	AMC 353606
6.	
7.	
8.	
9.	
10.	

The owner(s) (claimants) of the above mining claims and sites are:

Bruce M. Lewis  
(Owner's Name - Please Print)  
11596 W. SIERRA DAWN BLVD., #123  
(Street or P.O. Box)  
SURPRISE AZ 85374  
(City) (State) (Zip Code)

Bruce M. Lewis  
(Owner's Signature)

L. ROYAL LEWIS  
(Owner's Name - Please Print)  
11596 W. SIERRA DAWN BLVD., #123  
(Street or P.O. Box)  
SURPRISE AZ 85374  
(City) (State) (Zip Code)

Bruce M. Lewis \*  
(Owner's Signature)

VAN CHAMBERS  
(Owner's Name - Please Print)  
11596 W. SIERRA DAWN BLVD., #123  
(Street or P.O. Box)  
SURPRISE AZ 85374  
(City) (State) (Zip Code)

Bruce M. Lewis \*  
(Owner's Signature)

2007 AUG 24 P 1:57

B.L.M. AZ STATE OFFICE

(Continued on page 2)

\* POWER OF ATTORNEY ON FILE WITH BLM  
RE 9/20/07

RECEIVED

ENTERED IN COMPUTER



\* POWER OF ATTORNEY ON FILE WITH BLM

GAY S. CHAMBERS

(Owner's Name - Please Print)

Bruce M. Lewis \*

(Owner's Signature)

11596 W. SIERRA DAWN BLVD., #123

(Street or P.O. Box)

SURPRISE

(City)

AZ 85374

(State) (Zip Code)

JEREMY CHAMBERS

(Owner's Name - Please Print)

Bruce M. Lewis \*

(Owner's Signature)

11596 W. SIERRA DAWN BLVD., #123

(Street or P.O. Box)

SURPRISE

(City)

AZ 85374

(State) (Zip Code)

KRIS & MATTHEW CHAMBERS

(Owner's Name - Please Print)

Bruce M. Lewis \*

(Owner's Signature)

11596 W. SIERRA DAWN BLVD., #123

(Street or P.O. Box)

SURPRISE

(City)

AZ 85374

(State) (Zip Code)

PHILIP R. & CHARLENE B. ANDREWS

(Owner's Name - Please Print)

Bruce M. Lewis \*

(Owner's Signature)

11596 W. SIERRA DAWN BLVD., #123

(Street or P.O. Box)

SURPRISE

(City)

AZ 85374

(State) (Zip Code)

Title 18 U.S.C. Section 1001 and Title 43 U.S.C. Section 1212 makes it a crime for any person knowingly and willfully to make to any department or agency of the United States any false, fictitious or fraudulent statements or representations as to any matter within its jurisdiction.

INSTRUCTIONS

1. This certification is made under the provisions of §1744 of Title 43 and § 28-28k of Title 30 of the United States Code; and the regulations thereunder (43 CFR Part 3830).
2. The claimant(s) must fill in the dates in paragraph 1 for the beginning and ending of the assessment year for which this waiver is sought.
3. The claimant(s) must fill in the date in paragraph 2 for the beginning of the assessment year for which this waiver is sought.
4. All claim and site names and Bureau of Land Management (BLM) serial numbers must be listed for the mining claims, mill sites, and tunnel sites for which the waiver is sought.
5. All owners of the mining claims, mill sites, and tunnel sites and their addresses must be given.
6. This waiver form must be signed by all the claimants or their designated agent, in original form. If an agent is designated, a notarized designation of agent, signed by all of the claimants with proper address given, must be submitted with this waiver.
7. This form must be filed no later than September 1st for the upcoming assessment year in the BLM State Office where the mining claims or sites are recorded, or the waiver cannot be granted by the BLM. (Example: to obtain a waiver for the assessment year 2000, which begins at noon on September 1, 1999, you must qualify for and file for a waiver no later than September 1, 1999, in the proper BLM State Office).
8. For all mining claims which require assessment work, you must record an affidavit of labor on or before the December 30th immediately following the filing of this waiver. For all other mining claims or sites waived, you must record a notice of intent to hold on or before the December 30th immediately following the filing of this waiver.
9. Mill and tunnel sites may also be listed upon this waiver and be waived from payment of the maintenance fee. A notice of intent to hold for these sites is required to be filed by the December 30th following the filing of this waiver.

PHOENIX, ARIZONA  
 2007 AUG 29 5 56 PM  
 RECEIVED  
 B.L.M. AZ STATE OFFICE  
 FOR OFFICIAL USE ONLY

Recording requested by  
And return to:  
Bruce M. Lewis  
P.O. Box 6044  
Sun City West, AZ 85376-6044



2006-07467  
Page 1 of 1  
Requested By: BRUCE M. LEWIS  
SHELLY D BAKER, RECORDER  
OFFICIAL RECORDS OF LA PAZ COUNTY, AZ  
11-29-2006 02:08 PM Recording Fee \$19.00

## AFFIDAVIT OF PERFORMANCE OF ANNUAL WORK

STATE OF ARIZONA, COUNTY OF MARICOPA ss:

Bruce M. Lewis, being duly sworn, according to law, deposes and says:

AMC 348645  
AMC 347247  
AMC 353606

That he is a citizen of the United States of America, more than 18 years of age and resides at Sun City West, Arizona.

That he is personally acquainted with the following unpatented mining claims which are situated in the La Paz Mining District, La Paz County, Arizona, the county recorder's document numbers and the BLM serial numbers of which are as follows:

CLAIM NAME	COUNTY RECORDERS DOCUMENT NUMBER	BLM SERIAL NO.	SECTION	TOWNSHIP	AMC RANGE
LMC #1	97-03971	347247	24	4N	21W
LMC #2	97-03972	347248	24	4N	21W

That Bruce M. Lewis, whose address is P.O. Box 6044, Sun City West, AZ. 85376, is the owner of the above-described claims;

That between the dates of September 1, 2005 and August 29, 2006 in excess of two hundred dollars (\$200.00) worth of work and improvements were done and performed upon or for the benefit of this claim group.

That such work and improvements consisted of Geochemical reconnaissance and grid surveys, fencing-off of abandoned mine shafts, repair of existing access roads, purchase and construction, repair or maintenance of mining equipments and were performed by Bruce M. Lewis or subcontractors; and

That the above work and improvements were made by and at the expense of the owner of the claims for the purpose of complying with the laws of the United States of America pertaining to assessments or annual work.

Dated this 25<sup>th</sup> day of Nov, 2006

OWNER Bruce M. Lewis  
Bruce M. Lewis

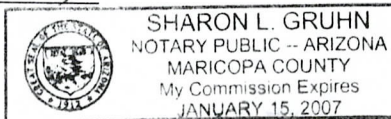
STATE OF ARIZONA, COUNTY OF MARICOPA ss:

The foregoing instrument was acknowledged before me

The 25 day of Nov, 2006 by Bruce M. Lewis

My Commission Expires: Jan 15 2007

Sharon L. Gruhn  
Notary Public



RECEIVED  
BLM, AZ STATE OFFICE  
2006 DEC 20 A 10:34  
PHOENIX, ARIZONA

RE 1/17/07 J/SC

Recording requested by  
And return to:  
Bruce M. Lewis  
P.O. Box 6044  
Sun City West, AZ 85376-6044



2006-07469  
Page 1 of 1  
Requested By: BRUCE M. LEWIS  
SHELLY D BAKER, RECORDER  
OFFICIAL RECORDS OF LA PAZ COUNTY, AZ  
11-29-2006 02:26 PM Recording Fee \$19.00

## AFFIDAVIT OF PERFORMANCE OF ANNUAL WORK

STATE OF ARIZONA, COUNTY OF MARICOPA ss:

Bruce M. Lewis, being duly sworn, according to law, deposes and says:

That he is a citizen of the United States of America, more than 18 years of age and resides at Sun City West, Arizona.

That he is personally acquainted with the following unpatented mining claims which are situated in the La Paz Mining District, La Paz County, Arizona, the county recorder's document numbers and the BLM serial numbers of which are as follows:

CLAIM NAME	COUNTY RECORDERS DOCUMENT NUMBER	BLM SERIAL NO.	AMC SECTION	TOWNSHIP	RANGE
LMC #3	97-06072	348645	22	4N	21W
LMC #4	97-06073	348646	22	4N	21W

That Bruce M. Lewis, whose address is P.O. Box 6044, Sun City West, AZ. 85376, is the owner of the above-described claims;

That between the dates of September 1, 2005 and August 29, 2006 in excess of two hundred dollars (\$200.00) worth of work and improvements were done and performed upon or for the benefit of this claim group.

That such work and improvements consisted of Geochemical reconnaissance and grid surveys, fencing-off of abandoned mine shafts, repair of existing access roads, purchase and construction, repair or maintenance of mining equipments and were performed by Bruce M. Lewis or subcontractors; and

That the above work and improvements were made by and at the expense of the owner of the claims for the purpose of complying with the laws of the United States of America pertaining to assessments or annual work.

Dated this 25<sup>th</sup> day of Nov, 2006

OWNER Bruce M. Lewis  
Bruce M. Lewis


STATE OF ARIZONA, COUNTY OF MARICOPA ss:

The foregoing instrument was acknowledged before me

The 25 day of Nov, 2006 by Bruce M. Lewis

My Commission Expires: Jan 15 2007

Sharon L Gruhn  
Notary Public



RECEIVED  
B.L.M. AZ STATE OFFICE  
2006 DEC 20 A 10: 34  
PHOENIX, ARIZONA

7/SC

Recording requested by  
And return to:  
Bruce M. Lewis  
P.O. Box 6044  
Sun City West, AZ 85376-6044



2006-07470  
Page 1 of 1  
Requested By: BRUCE M. LEWIS  
SHELLY D BAKER, RECORDER  
OFFICIAL RECORDS OF LA PAZ COUNTY, AZ  
11-29-2006 02:26 PM Recording Fee \$19.00

## AFFIDAVIT OF PERFORMANCE OF ANNUAL WORK

STATE OF ARIZONA, COUNTY OF MARICOPA ss:

Bruce M. Lewis, being duly sworn, according to law, deposes and says:

That he is a citizen of the United States of America, more than 18 years of age and resides at Sun City West, Arizona.

That he is personally acquainted with the following unpatented mining claims which are situated in the La Paz Mining District, La Paz County, Arizona, the county recorder's document numbers and the BLM serial numbers of which are as follows:

CLAIM NAME	DOCUMENT NUMBER	SERIAL NO.	SECTION	TOWNSHIP	RANGE
LMC #5	2000-01481	353606	19	4N	21W

That Bruce M. Lewis, whose address is P.O. Box 6044, Sun City West, AZ. 85376, is the owner of the above-described claims;

That between the dates of September 1, 2005 and August 29, 2006 in excess of two hundred dollars (\$200.00) worth of work and improvements were done and performed upon or for the benefit of this claim group.

That such work and improvements consisted of Geochemical reconnaissance and grid surveys, fencing-off of abandoned mine shafts, repair of existing access roads, purchase and construction, repair or maintenance of mining equipments and were performed by Bruce M. Lewis or subcontractors; and

That the above work and improvements were made by and at the expense of the owner of the claims for the purpose of complying with the laws of the United States of America pertaining to assessments or annual work.

Dated this 25<sup>th</sup> day of Nov, 2006

OWNER Bruce M. Lewis  
Bruce M. Lewis


STATE OF ARIZONA, COUNTY OF MARICOPA ss:

The foregoing instrument was acknowledged before me

The 25 day of Nov, 2006 by Bruce M. Lewis

My Commission Expires: Jan 15 2007

Sharon L. Gruhn  
Notary Public



RECEIVED  
BLM, AZ STATE OFFICE  
2006 DEC 20 A 10:34  
PHOENIX, ARIZONA

1/5c

**United States Department of the Interior**

**Bureau of Land Management**  
 BUSINESS & SUPPORT SVCS DIV  
 ONE N CENTRAL AVE SUITE 800  
 PHOENIX, AZ 85004 -4427  
 Phone: (602) 417-9200

Receipt

No: 1412507

<b>Transaction #:</b> 1459345	
<b>Date of Transaction:</b> 12/20/2006	
<b>CUSTOMER:</b>	BRUCE M LEWIS ROADRUNNER HOME INSPECTION P O BOX 6044 SUN CITY WEST,AZ 85376

LINE #	QTY	DESCRIPTION	REMARKS	UNIT PRICE	TOTAL
1	1.00	LOCATABLE MINERALS / MINING CLAIMS-NOT NEW-UNADJUD,ONE AUTH NO. ONLY / MINING CLAIM MONEY RECEIVED (455) <b>CASES: AMC353606/\$50.00</b>	POL 2007 (5)	- n/a -	50.00
<b>TOTAL:</b>					<b>\$50.00</b>

PAYMENT INFORMATION				
NOTE: Items will appear on credit card statement as "Bureau of Land Management".				
1	AMOUNT:	\$50.00	POSTMARKED:	N/A
	TYPE:	CREDIT CARD	RECEIVED:	12/20/2006
	NAME:	ROADRUNNER HOME INSPECTION LEWIS, BRUCE M P O BOX 6044 SUN CITY WEST AZ 85376		
	CARD NO:	XXXXXXXXXXXX7006	AUTH CODE:	193122
	NAME ON CARD:	ROADRUNNER HOME INSPECTION BRUCE M LEWI		
	EXPIRES:	02/28/2009		
	SIGNATURE:			

REMARKS

This receipt was generated by the automated BLM Collections and Billing System and is a paper representation of a portion of the official electronic record contained therein.

UNITED STATES DEPARTMENT OF THE INTERIOR  
BUREAU OF LAND MANAGEMENT

242  
AMC 347247  
FORM APPROVED  
OMB NO. 1004-0114  
Expires: December 31, 2006

**MAINTENANCE FEE WAIVER CERTIFICATION**

SEE INSTRUCTIONS ON REVERSE

2006

2007

- This small miner waiver is filed for the assessment year beginning at noon on September 1, ~~2005~~ and ending at noon on September 1, ~~2006~~.
- The undersigned and all related parties owned ten or fewer mining claims, mill, or tunnel sites located and maintained on Federal lands in the United States of America on September 1, ~~2006~~.
- The undersigned have performed the assessment work **required by law** for each mining claim listed **prior to filing this waiver** and understand that by filing this form; an affidavit of assessment work **must** be recorded by the December 30th following the filing of this waiver. **AMC 353606**
- The undersigned understand that if the assessment work obligation has not yet come due under 30 U.S.C. 28 (for those claims in their first assessment year only); a notice of intent to hold reciting this condition **must** be recorded by the December 30th following the filing of this waiver. **AMC 348645**
- The undersigned understand that mill and tunnel sites may also be listed upon this waiver and be waived from payment of the maintenance fee; and that a notice of intent to hold for these sites is required to be recorded by the December 30th immediately following the filing of this waiver.
- The undersigned understand and acknowledge that pursuant to 43 U.S.C. 1212 and 18 U.S.C. 1001; the filing or recording of a false, fictitious, or fraudulent document with the Bureau of Land Management may result in a fine of up to \$250,000, a prison term not to exceed five years, or both.
- The mining claims, mill or tunnel sites for which this waiver from payment of the maintenance fees is requested are:

CLAIM OR SITE NAME	BLM RECORDATION SERIAL NUMBER
1. LMC No. 1	AMC 347247
2. LMC No. 2	AMC 347248
3. LMC No. 3	AMC 348645
4. LMC No. 4	AMC 348646
5. LMC No. 5	AMC 353606
6.	
7.	
8.	
9.	
10.	

The owner(s) (claimants) of the above mining claims and sites are:

Bruce M. Lewis  
(Owner's Name - Please Print)

Bruce M. Lewis \*  
(Owner's Signature)

P.O. Box 6044  
(Street or P.O. Box)

Sun City West      AZ      85376  
(City)                      (State)                      (Zip Code)

L. Renay Lewis  
(Owner's Name - Please Print)

Bruce M. Lewis \*  
(Owner's Signature)

P.O. Box 6044  
(Street or P.O. Box)

Sun City West      AZ      85376  
(City)                      (State)                      (Zip Code)

Van Chambers  
(Owner's Name - Please Print)

Bruce M. Lewis \*  
(Owner's Signature)

P.O. Box 6044  
(Street or P.O. Box)

Sun City West      AZ      85376  
(City)                      (State)                      (Zip Code)

(Continued on page 2)

\* POWER OF ATTORNEY ON FILE WITH BLM

ENTERED IN COMPUTER  
RE 8/24/06

\* POWER - ATTORNEY ON FILE WITH BLM

Gay S. Chambers  
(Owner's Name - Please Print)

Bruce W. Crews \*  
(Owner's Signature)

P.O. Box 6044  
(Street or P.O. Box)

Sun City West AZ 85376  
(City) (State) (Zip Code)

Jeremy Chambers  
(Owner's Name - Please Print)

Bruce W. Crews \*  
(Owner's Signature)

P.O. Box 6044  
(Street or P.O. Box)

Sun City West AZ 85376  
(City) (State) (Zip Code)

Kris and Matthew Chambers  
(Owner's Name - Please Print)

Bruce W. Crews \*  
(Owner's Signature)

P.O. Box 6044  
(Street or P.O. Box)

Sun City West AZ 85376  
(City) (State) (Zip Code)

Philip R. and Charlene B. Andrews  
(Owner's Name - Please Print)

Bruce W. Crews \*  
(Owner's Signature)

P.O. Box 6044  
(Street or P.O. Box)

Sun City West AZ 85376  
(City) (State) (Zip Code)

INSTRUCTIONS

1. This certification is made under the provisions of § 1744 of Title 43 and § 28-28k of Title 30 of the United States Code; and the regulations thereunder (43 CFR Part 3830).
2. The claimant(s) must fill in the dates in paragraph 1 for the beginning and ending of the assessment year for which this waiver is sought.
3. The claimant(s) must fill in the date in paragraph 2 for the beginning of the assessment year for which this waiver is sought.
4. All claim and site names and Bureau of Land Management (BLM) serial numbers must be listed for the mining claims, mill sites, and tunnel sites for which the waiver is sought.
5. All owners of the mining claims, mill sites, and tunnel sites and their addresses must be given.
6. This waiver form must be signed by all the claimants or their designated agent, in original form. If an agent is designated, a notarized designation of agent, signed by all of the claimants with proper address given, must be submitted with this waiver.

7. This form must be filed no later than September 1st for the upcoming assessment year in the BLM State Office where the mining claims or sites are recorded, or the waiver cannot be granted by the BLM. (Example: to obtain a waiver for the assessment year 2000, which begins at noon on September 1, 1999, you must qualify for and file for a waiver no later than September 1, 1999, in the proper BLM State Office).
8. For all mining claims which require assessment work, you must record an affidavit of labor on or before the December 30th immediately following the filing of this waiver. For all other mining claims or sites waived, you must record a notice of intent to hold on or before the December 30th immediately following the filing of this waiver.
9. Mill and tunnel sites may also be listed upon this waiver and be waived from payment of the maintenance fee. A notice of intent to hold for these sites is required to be filed by the December 30th following the filing of this waiver.

NOTICE/BURDEN HOURS STATEMENT

The Privacy Act of 1974, as amended, and the regulation in 43 CFR 2.48(d) provide that you be furnished the following information in connection with the information required by this certification of waiver from rental fees.

**AUTHORITY:** 30 U.S.C. 28-28k; 43 U.S.C. 1201, 1457, 1740, and 1744; and 43 CFR 3830.

**PRINCIPLE PURPOSE:** This information is to be used to verify that the owner(s) (claimants) of a mining claim has complied with 30 U.S.C. 28f and is entitled to perform assessment work in lieu of paying the maintenance fee for the mining claims listed on this form.

**ROUTINE USE:** (1) Adjudication of the claimant(s) certification of waiver from paying the maintenance fee otherwise required by 30 U.S.C. 28f. (2) Disclosure may be made to appropriate Federal agencies when location is made within the agency's geographic area of responsibility. (3) Information from the record and/or the record will be transferred to the appropriate Federal, State, or local agency, or a member of the public in response to a specific request for pertinent information. (4) Information may also be provided to the Department of Justice or in a proceeding before a court or adjudicative body; or to Federal, State, local or foreign agencies when needed for enforcement of civil or criminal codes or applicable regulations concerning title rights upon the public land.

**EFFECT OF NOT PROVIDING INFORMATION:** Disclosure of this information is required by 30 U.S.C. 28f and 43 CFR Part 3830 for those qualified claimants wishing to take the small miner waiver allowed. Failure to supply the information required in this form to support the claimants certification of waiver from payment of the otherwise required maintenance fees will result in the waiver being disallowed and the mining claims subject to forfeiture by BLM under 30 U.S.C. 28i.

The Paperwork Reduction Act of 1995 requires us to inform you that:

This information is being collected to allow the BLM to determine if you qualify for a waiver from the payment of \$100 per mining claim or site maintenance fee established in 30 U.S.C. 28f and the implementing regulations at 43 CFR 3830. A response to this request is required in accordance with the statute to obtain your benefit.

BLM would like you to know that you do not have to respond to this, or any other, Federal agency-sponsored information collection unless it displays a currently valid OMB control number.

Public reporting burden for this form is estimated to average 8 minutes (0.133 hours) per response, including time to review instructions, gathering and maintaining data, and completing and reviewing the form. Direct comments regarding this burden estimate, or any other aspect of this form, to the U.S. Department of the Interior, Bureau of Land Management, (1004-0114) Bureau Information Collection Clearance Officer (WO-630), Mail Stop 401 LS, 1849 C St, N.W., Washington, D.C. 20240.

RECEIVED

2006 AUG 21 10:38

B.L.M. AZ STATE OFFICE

Recording requested by  
And return to:  
Bruce M. Lewis  
P.O. Box 6044  
Sun City West, AZ 85376-6044



2005-06211  
Page 1 of 1  
Requested By: LINDA LEWIS  
SHELLY D BAKER, RECORDER  
OPTICAL RECORDS OF LA PAZ COUNTY, AZ  
10-26-2005 03:19 PM Recording Fee \$19.00

AMC 348645  
AMC 353606  
AMC 347247

### AFFIDAVIT OF PERFORMANCE OF ANNUAL WORK

STATE OF ARIZONA, COUNTY OF MARICOPA ss:

Bruce M. Lewis, being duly sworn, according to law, deposes and says:

That he is a citizen of the United States of America, more than 18 years of age and resides at Sun City West, Arizona.

That he is personally acquainted with the following unpatented mining claims which are situated in the La Paz Mining District, La Paz County, Arizona, the county recorder's document numbers and the BLM serial numbers of which are as follows:

CLAIM NAME	COUNTY RECORDERS DOCUMENT NUMBER	BLM SERIAL NO.	AMC SECTION	TOWNSHIP	RANGE
LMC #1	97-03971	347247	24	4N	21W
LMC #2	97-03972	347248	24	4N	21W

That Bruce M. Lewis, whose address is P.O. Box 6044, Sun City West, AZ. 85376, is the owner of the above-described claims;

That between the dates of September 1, 2004 and August 29, 2005 in excess of two hundred dollars (\$200.00) worth of work and improvements were done and performed upon or for the benefit of this claim group.

That such work and improvements consisted of Geochemical reconnaissance and grid surveys, fencing-off of abandoned mine shafts, repair of existing access roads, purchase and construction, repair or maintenance of mining equipments and were performed by Bruce M. Lewis or subcontractors; and

That the above work and improvements were made by and at the expense of the owner of the claims for the purpose of complying with the laws of the United States of America pertaining to assessments or annual work.

Dated this 24<sup>th</sup> day of OCTOBER, 2005

OWNER Bruce M. Lewis  
Bruce M. Lewis

RECEIVED  
B.L.M. AZ STATE OFFICE  
2005 DEC 22 P 12: 09  
PHOENIX, ARIZONA


STATE OF ARIZONA, COUNTY OF MARICOPA ss:

The foregoing instrument was acknowledged before me

The 24 day of Oct., 2005 by Bruce M. Lewis

My Commission Expires: 3-23-2008

Mary S Majalca  
Notary Public



ENTERED IN COMPUTER

M. Hyde 12/27/05

2  
MC  
\$20-



Recording requested by  
And return to:  
Bruce M. Lewis  
P.O. Box 6044  
Sun City West, AZ 85376-6044



2005-06212  
Page 1 of 1  
Requested By: LINDA LEWIS  
SHELLY D BAKER, RECORDER  
OFFICIAL RECORDS OF LA PAZ COUNTY, AZ  
10-26-2005 03:19 PM Recordings Fee \$19.00

## AFFIDAVIT OF PERFORMANCE OF ANNUAL WORK

STATE OF ARIZONA, COUNTY OF MARICOPA ss:

Bruce M. Lewis, being duly sworn, according to law, deposes and says:

That he is a citizen of the United States of America, more than 18 years of age and resides at Sun City West, Arizona.

That he is personally acquainted with the following unpatented mining claims which are situated in the La Paz Mining District, La Paz County, Arizona, the county recorder's document numbers and the BLM serial numbers of which are as follows:

CLAIM NAME	COUNTY RECORDERS	BLM AMC	DOCUMENT NUMBER	SERIAL NO.	SECTION	TOWNSHIP	RANGE
LMC #5			2000-01481	353606	19	4N	21W

That Bruce M. Lewis, whose address is P.O. Box 6044, Sun City West, AZ. 85376, is the owner of the above-described claims;

That between the dates of September 1, 2004 and August 29, 2005 in excess of two hundred dollars (\$200.00) worth of work and improvements were done and performed upon or for the benefit of this claim group.

That such work and improvements consisted of Geochemical reconnaissance and grid surveys, fencing-off of abandoned mine shafts, repair of existing access roads, purchase and construction, repair or maintenance of mining equipments and were performed by Bruce M. Lewis or subcontractors; and

That the above work and improvements were made by and at the expense of the owner of the claims for the purpose of complying with the laws of the United States of America pertaining to assessments or annual work.

Dated this 24<sup>th</sup> day of October, 2005

OWNER Bruce M. Lewis  
Bruce M. Lewis

RECEIVED  
B.L.M. AZ STATE OFFICE  
2005 DEC 22 P 12: 09  
PHOENIX, ARIZONA


STATE OF ARIZONA, COUNTY OF MARICOPA ss:

The foregoing instrument was acknowledged before me

The 24 day of Oct, 2005 by Bruce M. Lewis

My Commission Expires: 3-23-2008

Mary S. Majalca  
Notary Public



ENTERED IN COMPUTER  
MHyde 12/27/05

①  
MNC  
\$10



Recording requested by  
 And return to:  
 Bruce M. Lewis  
 P.O. Box 6044  
 Sun City West, AZ 85376-6044

2005-06213  
 Page 1 of 1  
 Requested By: LINDA LEWIS  
 SHELLY D BAKER, RECORDER  
 OFFICIAL RECORDS OF LA PAZ COUNTY, AZ  
 10-26-2005 03:19 PM Recordings Fee \$19.00

**AFFIDAVIT OF PERFORMANCE OF ANNUAL WORK**

STATE OF ARIZONA, COUNTY OF MARICOPA ss:

Bruce M. Lewis, being duly sworn, according to law, deposes and says:

That he is a citizen of the United States of America, more than 18 years of age and resides at Sun City West, Arizona.

That he is personally acquainted with the following unpatented mining claims which are situated in the La Paz Mining District, La Paz County, Arizona, the county recorder's document numbers and the BLM serial numbers of which are as follows:

CLAIM NAME	COUNTY RECORDERS DOCUMENT NUMBER	BLM AMC SERIAL NO.	SECTION	TOWNSHIP	RANGE
LMC #3	97-06072	348645	22	4N	21W
LMC #4	97-06073	348646	22	4N	21W

That Bruce M. Lewis, whose address is P.O. Box 6044, Sun City West, AZ. 85376, is the owner of the above-described claims;

That between the dates of September 1, 2004 and August 29, 2005 in excess of two hundred dollars (\$200.00) worth of work and improvements were done and performed upon or for the benefit of this claim group.

That such work and improvements consisted of Geochemical reconnaissance and grid surveys, fencing-off of abandoned mine shafts, repair of existing access roads, purchase and construction, repair or maintenance of mining equipments and were performed by Bruce M. Lewis or subcontractors; and

That the above work and improvements were made by and at the expense of the owner of the claims for the purpose of complying with the laws of the United States of America pertaining to assessments or annual work.

Dated this 24<sup>th</sup> day of OCTOBER, 2005

OWNER Bruce M. Lewis  
 Bruce M. Lewis

RECEIVED  
 B.L.M. AZ STATE OFFICE  
 2005 DEC 22 P 12: 09  
 PHOENIX, ARIZONA

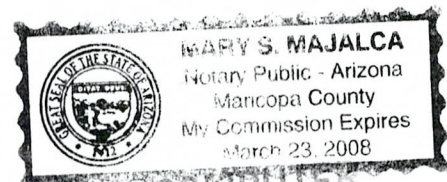
STATE OF ARIZONA, COUNTY OF MARICOPA ss:

The foregoing instrument was acknowledged before me

The 24 day of Oct, 2005 by Bruce M. Lewis

My Commission Expires: 3. 23. 2008

Mary S Majalca  
 Notary Public



ENTERED IN COMPUTER  
 vMHyde 12/27/05

(3)  
 TMC  
 \$20

**United States Department of the Interior**  
**Bureau of Land Management**  
 BUSINESS & SUPPORT SVCS DIV  
 ONE N CENTRAL AVE  
 PHOENIX, AZ 85004 -2203  
 Phone: (602) 417-9200

Receipt	
No:	1206701

<b>Transaction #:</b> 1247284
<b>Date of Transaction:</b> 12/22/2005
<b>CUSTOMER:</b> LINDA & BRUCE LEWIS BOX 6044 SUN CITY WEST, AZ 85376

LINE #	QTY	DESCRIPTION	REMARKS	UNIT PRICE	TOTAL
1	1.00	LOCATABLE MINERALS / MINING CLAIMS-NOT NEW-UNADJUD, ONE AUTH NO. ONLY / MINING CLAIM MONEY RECEIVED (455) <b>CASES: AMC353606/\$50.00</b>	POL 2005/5	- n/a -	50.00
<b>TOTAL:</b>					<b>\$50.00</b>

PAYMENT INFORMATION			
1	AMOUNT:	\$50.00	POSTMARKED: N/A
	TYPE:	CHECK	RECEIVED: 12/22/2005
	CHECK NO:	1702	
	NAME:	LEWIS, LINDA & BRUCE BOX 6044 SUN CITY WEST AZ 85376	

REMARKS

This receipt was generated by the automated BLM Collections and Billing System and is a paper representation of a portion of the official electronic record contained therein.

Recording requested by  
And return to:  
Bruce M. Lewis  
P.O. Box 6044  
Sun City West, AZ 85376-6044



2004-05955

Page 1 of 1

Requester: BRUCE LEWIS  
PATRICIA L WALL, RECORDER  
OFFICIAL RECORDS OF LA PAZ COUNTY, AZ  
11-30-2004 12:46 PM Recording Fee \$15.00

AMC 347247  
353606

348645

# AFFIDAVIT OF PERFORMANCE OF ANNUAL WORK

A5  
APD

STATE OF ARIZONA, COUNTY OF MARICOPA ss:

Bruce M. Lewis, being duly sworn, according to law, deposes and says:

That he is a citizen of the United States of America, more than 18 years of age and resides at Sun City West, Arizona.

That he is personally acquainted with the following unpatented mining claims which are situated in the La Paz Mining District, La Paz County, Arizona, the county recorder's document numbers and the BLM serial numbers of which are as follows:

CLAIM NAME	COUNTY RECORDERS	DOCUMENT NUMBER	BLM AMC SERIAL NO.	SECTION	TOWNSHIP	RANGE
LMC #5		2000-01481	<del>343606</del> 353606	19	4N	21W

That Bruce M. Lewis, whose address is P.O. Box 6044, Sun City West, AZ. 85376, is the owner of the above-described claims;

That between the dates of September 1, 2003 and August 29, 2004 in excess of two hundred dollars (\$200.00) worth of work and improvements were done and performed upon or for the benefit of this claim group.

That such work and improvements consisted of Geochemical reconnaissance and grid surveys, fencing-off of abandoned mine shafts, repair of existing access roads, purchase and construction, repair or maintenance of mining equipments and were performed by Bruce M. Lewis or subcontractors; and

That the above work and improvements were made by and at the expense of the owner of the claims for the purpose of complying with the laws of the United States of America pertaining to assessments or annual work.

Dated this 26<sup>th</sup> day of November, 2004

OWNER Bruce M. Lewis  
Bruce M. Lewis


STATE OF ARIZONA, COUNTY OF MARICOPA ss:

The foregoing instrument was acknowledged before me

The 26<sup>th</sup> day of November, 2004 by Bruce M. Lewis

My Commission Expires: July 17, 2006

Brilla Sue Tilley  
Notary Public



2004 DEC 28 P 2:05

RECEIVED  
B.L.M. AZ STATE OFFICE

ENTERED IN COMPUTER

1/7/05 MN

Recording requested by  
And return to:  
Bruce M. Lewis  
P.O. Box 6044  
Sun City West, AZ 85376-6044



2004-05956  
Page 1  
Request by: BRUCE LEWIS  
PATRICIA L WALL, RECORDER  
OFFICIAL RECORDS OF LA PAZ COUNTY, AZ  
11-30-2004 12:46 PM Recording Fee \$15.00

**AFFIDAVIT OF PERFORMANCE OF ANNUAL WORK**

STATE OF ARIZONA, COUNTY OF MARICOPA ss:

2 @ \$5  
= \$10  
PR

Bruce M. Lewis, being duly sworn, according to law, deposes and says:

That he is a citizen of the United States of America, more than 18 years of age and resides at Sun City West, Arizona.

That he is personally acquainted with the following unpatented mining claims which are situated in the La Paz Mining District, La Paz County, Arizona, the county recorder's document numbers and the BLM serial numbers of which are as follows:

CLAIM NAME	COUNTY RECORDERS		SECTION	TOWNSHIP	RANGE
	DOCUMENT NUMBER	BLM AMC SERIAL NO.			
LMC #3	97-06072	348645	22	4N	21W
LMC #4	97-06073	348646	22	4N	21W

That Bruce M. Lewis, whose address is P.O. Box 6044, Sun City West, AZ. 85376, is the owner of the above-described claims;

That between the dates of September 1, 2003 and August 29, 2004 in excess of two hundred dollars (\$200.00) worth of work and improvements were done and performed upon or for the benefit of this claim group.

That such work and improvements consisted of Geochemical reconnaissance and grid surveys, fencing-off of abandoned mine shafts, repair of existing access roads, purchase and construction, repair or maintenance of mining equipments and were performed by Bruce M. Lewis or subcontractors; and

That the above work and improvements were made by and at the expense of the owner of the claims for the purpose of complying with the laws of the United States of America pertaining to assessments or annual work.

Dated this 26<sup>th</sup> day of NOVEMBER, 2004

OWNER Bruce M. Lewis  
Bruce M. Lewis


STATE OF ARIZONA, COUNTY OF MARICOPA ss:

The foregoing instrument was acknowledged before me

The 26 day of November 2004 by Bruce M. Lewis

My Commission Expires: July 17, 2006

Brilla Sue Tilley  
Notary Public



RECEIVED  
B.L.M. AZ STATE OFFICE  
2004 DEC 28 P 2:05  
PHOENIX, ARIZONA

ENTERED IN COMPUTER  
1/7/05 MHA

Recording requested by  
And return to:  
Bruce M. Lewis  
P.O. Box 6044  
Sun City West, AZ 85376-6044



2004-5957

Page 1

Requested By: BRUCE LEWIS  
PATRICIA L WALL, RECORDER  
OFFICIAL RECORDS OF LA PAZ COUNTY, AZ  
11-30-2004 12:46 PM Recording Fee \$15.00

## AFFIDAVIT OF PERFORMANCE OF ANNUAL WORK

STATE OF ARIZONA, COUNTY OF MARICOPA ss:

Bruce M. Lewis, being duly sworn, according to law, deposes and says:

That he is a citizen of the United States of America, more than 18 years of age and resides at Sun City West, Arizona.

That he is personally acquainted with the following unpatented mining claims which are situated in the La Paz Mining District, La Paz County, Arizona, the county recorder's document numbers and the BLM serial numbers of which are as follows:

	COUNTY RECORDERS	BLM AMC				
<u>CLAIM NAME</u>	<u>DOCUMENT NUMBER</u>	<u>SERIAL NO.</u>	<u>SECTION</u>	<u>TOWNSHIP</u>	<u>RANGE</u>	
LMC #1	97-03971	347247	24	4N	21W	
LMC #2	97-03972	347248	24	4N	21W	

That Bruce M. Lewis, whose address is P.O. Box 6044, Sun City West, AZ. 85376, is the owner of the above-described claims;

That between the dates of September 1, 2003 and August 29, 2004 in excess of two hundred dollars (\$200.00) worth of work and improvements were done and performed upon or for the benefit of this claim group.

That such work and improvements consisted of Geochemical reconnaissance and grid surveys, fencing-off of abandoned mine shafts, repair of existing access roads, purchase and construction, repair or maintenance of mining equipments and were performed by Bruce M. Lewis or subcontractors; and

That the above work and improvements were made by and at the expense of the owner of the claims for the purpose of complying with the laws of the United States of America pertaining to assessments or annual work.

Dated this 26<sup>th</sup> day of NOVEMBER, 2004


OWNER Bruce M. Lewis  
Bruce M. Lewis

STATE OF ARIZONA, COUNTY OF MARICOPA ss:

The foregoing instrument was acknowledged before me

The 26 day of November, 2004 by Bruce M. Lewis

My Commission Expires: July 17, 2006



Brilla Sue Tilley  
Notary Public

RECEIVED  
L.M. AZ STATE OFFICE  
PHOENIX, ARIZONA  
DEC 28 P 2:05  
ENTERED IN COMPUTER  
11/17/05

205  
= 510  
170

**United States Department of the Interior**  
**Bureau of Land Management**  
 BUSINESS & SUPPORT SVCS DIV  
 222 N CENTRAL AVE  
 PHOENIX, AZ 85004 -2203  
 Phone: (602) 417-9200

Receipt	
No:	1006185

<b>Transaction #:</b> 1041824
<b>Date of Transaction:</b> 12/28/2004
<b>CUSTOMER:</b> BRUCE LEWIS P.O. BOX 6044 SUN CITY WEST, AZ 85376

LINE #	QTY	DESCRIPTION	REMARKS	UNIT PRICE	TOTAL
1	1.00	LOCATABLE MINERALS / MINING CLAIMS-NOT NEW-UNADJUD, ONE AUTH NO. ONLY / MINING CLAIM MONEY RECEIVED (455) CASES: AMC348645/\$25.00	POL 2004 (5)	- n/a -	25.00
<b>TOTAL:</b>					<b>\$25.00</b>

PAYMENT INFORMATION			
1	AMOUNT:	\$25.00	POSTMARKED: N/A
	TYPE:	CHECK	RECEIVED: 12/28/2004
	CHECK NO:	1646	
	NAME:	LEWIS, BRUCE P.O. BOX 6044 SUN CITY WEST AZ 85376	

REMARKS

This receipt was generated by the automated BLM Collections and Billing System and is a paper representation of a portion of the official electronic record contained therein.

(15)  
AB

**MAINTENANCE FEE PAYMENT WAIVER CERTIFICATION**

This small miner waiver is filed to hold the claims/sites listed below for the assessment year beginning at noon on the first September 1 following the official filing of this form with BLM.

The undersigned owner(s) of the mining claims/sites listed below hereby certify under penalty of 18 U.S.C. 1001 and 43 U.S.C. 1212 that:

I/We control, or will control, ten or fewer mining claims/sites located and maintained on Federal land in the United States of America on the August 31 that is one day before the beginning of the assessment year indicated in line one above.

I/We have/will performed/perform assessment work upon the claims listed below for the current assessment year as of the August 31 indicated in line three above. This work meets the requirements of the General Mining Law of 1872, *as amended*; the Act of August 10, 1993; and the regulations at 43 CFR 3833 and 3850. Such work will be described on our affidavit of labor. Listing a site on this form constitutes a filing of a Notice of Intention to Hold for that site. I enclose a \$5.00 per site service charge (recording fee) for each site listed.

Please check this box if the following statement applies to you.

*I/We relinquish my/our claims and/or sites not listed below.*

The mining claims and sites for which the above waiver from payment of the maintenance fees is made are:

AMC 347247  
348645  
353606

CLAIM NAME	BLM RECORDATION SERIAL NUMBER
1. LMC No. 1	AMC 347247
2. LMC No. 2	AMC 347248
3. LMC No. 3	AMC 348645
4. LMC No. 4	AMC 348646
5. LMC No. 5	AMC 353606
6.	
7.	
8.	
9.	
10.	

RECEIVED  
BUREAU OF  
LAND MANAGEMENT  
2004 AUG -11 A  
STATE OFFICE  
PHOENIX ARIZONA

All owner(s) of the above mining claims and sites are filing for this waiver.

I/We understand and acknowledge that pursuant to 43 U.S.C. 1212 and 18 U.S.C. 1001, the filing of a false, fictitious, or fraudulent document with the Bureau of Land Management may result in a fine of up to \$10,000, a prison term not to exceed five years, or both.

\* BRUCE M. LEWIS  
(Owner's Name - Please Print)  
P.O. Box 6044  
(Street or P.O. Box)

Bruce M. Lewis  
(Owner's Signature)  
Sun City West AZ 85376  
(City) (State) (Zip Code)

L. RENAY LEWIS  
(Owner's Name - Please Print)  
P.O. Box 6044  
(Street or P.O. Box)

\* Bruce M. Lewis  
(Owner's Signature)  
Sun City West AZ 85376  
(City) (State) (Zip Code)

VAN CHAMBERS  
(Owner's Name - Please Print)  
P.O. Box 6044  
(Street or P.O. Box)

\* Bruce M. Lewis  
(Owner's Signature)  
Sun City West AZ 85376  
(City) (State) (Zip Code)

GAY CHAMBERS  
(Owner's Name - Please Print)  
P.O. Box 6044  
(Street or P.O. Box)

\* Bruce M. Lewis  
(Owner's Signature)  
Sun City West AZ 85376  
(City) (State) (Zip Code)

(Continued on reverse) \* POWER OF ATTORNEY ON FILE GIVING BRUCE LEWIS SIGNATORY AUTHORITY FOR ALL CLAIM OWNERS

ENTERED INTO COMPUTER  
9/2/04



JEREMY CHAMBERS

(Owner's Name - Please Print)

P.O. Box 6044

(Street or P.O. Box)

KRIS CHAMBERS

(Owner's Name - Please Print)

P.O. Box 6044

(Street or P.O. Box)

MATTHEW CHAMBERS

(Owner's Name - Please Print)

P.O. Box 6044

(Street or P.O. Box)

PHILIP R. AND CHARLOTT B. ANDREWS

(Owner's Name - Please Print)

P.O. Box 6044

(Street or P.O. Box)

\* Bruce M. Lewis

(Owner's Signature)

San City West AZ 85376

(City)

(State)

(Zip Code)

\* Bruce M. Lewis

(Owner's Signature)

San City West AZ 85376

(City)

(State)

(Zip Code)

\* Bruce M. Lewis

(Owner's Signature)

San City West AZ 85376

(City)

(State)

(Zip Code)

\* Bruce M. Lewis

(Owner's Signature)

San City West AZ 85376

(City)

(State)

(Zip Code)

## INSTRUCTIONS

1. This certification of waiver from payment of maintenance fees is made under the regulations at 43 CFR 3833 and 3850.
2. This waiver **must** be filed in advance of the assessment year for which a waiver is sought, but in no event be filed later than the August 31st preceding the assessment year for which the waiver is sought.
3. You **must** still record your affidavit of assessment work for claims listed and/or Notices of Intention to Hold for any sites listed with the BLM by each December 30th, and the local recording office under State law, as in the past.
4. A \$5.00 service charge (recording fee) is required for all sites listed, otherwise a separate notice of intent to hold **must** be filed by December 30.
5. This waiver **must** be filed in the BLM State Office where the mining claims are recorded.
6. If the claims and sites are located in more than one State, a separate waiver form **must** be filed in each State in which they are held. The total number of claims and sites listed on separate waiver forms cannot exceed ten.
7. All claim names and Bureau of Land Management (BLM) serial numbers **must** be listed for all mining claims and sites for which a waiver is sought.
8. All owners and their addresses **must** be listed.
9. This waiver form **must** be signed by all of the owners or their designated agent. If an agent is designated, a statement appointing the agent, signed by all of the owners, **must** be submitted with this certification, if a designation of agent is not currently on file with the BLM State office where your claims and sites are recorded.
10. Mining claims and sites held by a husband and wife, either jointly or individually, or their children under the age of discretion, shall be counted towards the 10 claim limit. Mining claims and sites held in co-ownership, or by an association of locators, by a partnership, or by a corporation shall be counted towards the 10 claim limit for claimants that have an interest in these entities.
11. Failure to pay the maintenance fee or meet the requirements for waiver from payment of the maintenance fee by any August 31st deadline for the following assessment year shall cause the mining claims and sites to be declared null and void.

## NOTICE/BURDEN HOURS STATEMENT

The Privacy Act of 1974 and the regulation in 43 CFR 2.48(d) provide that you be furnished the following information in connection with the information required by this certification of exemption from rental fees form.

**AUTHORITY:** 30 U.S.C. 28-28k; 43 U.S.C. 1201, 1740, and 1744; 43 CFR 3833 and 3850.

**PRINCIPLE PURPOSE:** This information is to be used to verify that the owner(s) of a mining claim has complied with the Act of August 10, 1993 (107 Stat. 312), and is entitled to perform assessment work in lieu of paying the maintenance fee for the mining claims listed on this form.

**ROUTINE USE:** (1) Adjudication of the claimant(s) certification of waiver from paying the maintenance fee otherwise required by the Act of August 10, 1993 (107 Stat. 312). (2) Disclosure may be made to appropriate Federal agencies when location is made within the agency's geographic area of responsibility. (3) Information from the record and/or the record will be transferred to the appropriate Federal, State, or local agency, or a member of the public in response to a specific request for pertinent information. (4) Information may also be provided to the Department of Justice or in a proceeding before a court or adjudicative body; or to Federal, State, local or foreign agencies when needed for enforcement of civil or criminal codes or applicable regulations concerning title rights upon the public land.

**EFFECT OF NOT PROVIDING INFORMATION:** Disclosure of this information is required by the Act of August 10, 1993 (107 Stat. 312) and 43 CFR 3833 for those owner(s) wishing to take the small miners waiver allowed under 43 CFR 3833 and 3850. Failure to supply the information required in this form to support the owner(s) certification of waiver from payment of the otherwise required maintenance fees will result in the waiver being disallowed and the mining claims declared null and void by the Bureau of Land Management (BLM).

The Paperwork Reduction Act of 1980 (44 U.S.C. 3501, et seq.) requires us to tell you that:

This information is being collected to allow the BLM to determine if you qualify for a waiver from the payment of \$100 per mining claim maintenance fee established by the Act of August 10, 1993 (107 Stat. 312) and the implementing regulations at 43 CFR 3833 and 3850. A response to this request is required in accordance with the statute (107 Stat. 312) to retain your benefit.

Public reporting burden for this form is estimated to average 8 minutes per response, including time to review instructions, gathering and maintaining data, and completing and reviewing the form. Direct comments regarding this burden estimate, or any other aspect of this form, to the Department of the Interior, Bureau of Land Management, Information Collection Clearance Officer (DW-101) Denver Federal Center, Building 40, P.O. Box 25047, Denver, CO 80225-0047 and the Office of Management and Budget, Paperwork Reduction Project (1004-0114), Washington, D.C. 20503.

BLM would like you to know that you do not have to respond to this, or any other, Federal agency-sponsored information collection unless it displays a currently valid OMB control number.

FOR OFFICIAL USE ONLY

Recording Requested By

And When Recorded Mail To:



2003-03570  
Page 1 of 1  
Requested By: LINDA LEWIS  
PATRICIA L WALL, RECORDER  
OFFICIAL RECORDS OF LA PAZ COUNTY, AZ  
07-16-2003 02:24 PM Recording Fee \$15.00

AMC 348645  
AMC 353606  
AMC 347247

Recording requested by  
and return to:  
Bruce M. Lewis  
P.O. Box 6044  
Sun City West, AZ. 85376

**AFFIDAVIT OF PERFORMANCE OF ANNUAL WORK**

STATE OF ARIZONA, COUNTY OF MARICOPA ss:

Bruce M. Lewis, being duly sworn, according to law, deposes and says:

That he is a citizen of the United States of America, more than 18 years of age and resides at Sun City West, Arizona;

That he is personally acquainted with the following unpatented mining claims which are situated in the La Paz Mining District, La Paz County, Arizona, the county recorder's document numbers and the BLM serial numbers of which are as follows:

CLAIM NAME	COUNTY RECORDERS DOCUMENT NUMBER	BLM AMC SERIAL NO.	SECTION	TOWNSHIP	RANGE
LMC #5	2000-01481	353606	19	4N	21W

That Bruce M. Lewis, whose address is P.O. Box 6044, Sun City West, AZ. 85376, is the owner of the above described claims;

That between the dates of September 1, 2002 and August 29, 2003 in excess of two hundred dollars (\$200.00) worth of work and improvements were done and performed upon or for the benefit of this claim group.

That such work and improvements consisted of Geochemical reconnaissance and grid surveys, fencing-off of abandoned mine shafts, repair of existing access roads, purchase and construction, repair or maintenance of mining equipment and were performed by Bruce M. Lewis or subcontractors; and

That the above work and improvements were made by and at the expense of the owner of the claims, for the purpose of complying with the laws of the United States of America, pertaining to assessments or annual work.

Dated this 14<sup>th</sup> day of July, 2003.

OWNER Bruce M. Lewis  
Bruce M. Lewis

RECEIVED  
P.L.M. AZ STATE OFFICE  
2003 DEC -5 A 10:28  
PHOENIX, ARIZONA

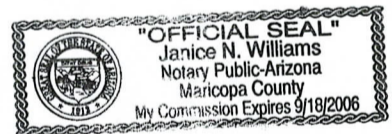
STATE OF ARIZONA, COUNTY OF MARICOPA ss:

The foregoing instrument was acknowledged before me

The 14 day of July, 2003 by JANICE N. WILLIAMS

My Commission Expires: 9-18-2006

Janice N. Williams  
Notary Public



12/31/03TK  
ENTERED INTO COMPUTER

Recording Requested By

And When Recorded Mail To:



2003-03571

Page 1 of 1

Requested By: LINDA LEWIS

PATRICIA L WALL, RECORDER

OFFICIAL RECORDS OF LA PAZ COUNTY, AZ

07-16-2003 02:24 PM Recording Fee \$15.00

Recording requested by  
and return to:  
Bruce M. Lewis  
P.O. Box 6044  
Sun City West, AZ. 85376

AMC 348645

**AFFIDAVIT OF PERFORMANCE OF ANNUAL WORK**

STATE OF ARIZONA, COUNTY OF MARICOPA ss:

Bruce M. Lewis, being duly sworn, according to law, deposes and says:

That he is a citizen of the United States of America, more than 18 years of age and resides at Sun City West, Arizona;

That he is personally acquainted with the following unpatented mining claims which are situated in the La Paz Mining District, La Paz County, Arizona, the county recorder's document numbers and the BLM serial numbers of which are as follows:

CLAIM NAME	COUNTY RECORDERS		BLM AMC			
	DOCUMENT NUMBER	SERIAL NO.	SECTION	TOWNSHIP	RANGE	
LMC #3	97-06072	348645	22	4N	21W	
LMC #4	97-06073	348646	22	4N	21W	

That Bruce M. Lewis, whose address is P.O. Box 6044, Sun City West, AZ. 85376, is the owner of the above described claims;

That between the dates of September 1, 2002 and August 29, 2003 in excess of two hundred dollars (\$200.00) worth of work and improvements were done and performed upon or for the benefit of this claim group.

That such work and improvements consisted of Geochemical reconnaissance and grid surveys, fencing-off of abandoned mine shafts, repair of existing access roads, purchase and construction, repair or maintenance of mining equipment and were performed by Bruce M. Lewis or subcontractors; and

That the above work and improvements were made by and at the expense of the owner of the claims, for the purpose of complying with the laws of the United States of America, pertaining to assessments or annual work.

Dated this 14<sup>th</sup> day of July, 2003.

OWNER Bruce M. Lewis  
Bruce M. Lewis

RECEIVED  
P.L.M. AZ STATE OFFICE  
2003 DEC -5 A 10:28  
PHOENIX, ARIZONA

STATE OF ARIZONA, COUNTY OF MARICOPA ss:

The foregoing instrument was acknowledged before me

The 14 day of July, 2003 by JANICE N. WILLIAMS.

My Commission Expires: 9-18-2006

Janice N. Williams  
Notary Public



12/31/03  
ENTERED INTO COMPUTER

Recording Requested By  
And When Recorded Mail To:



2003-03572  
Page 1 of 1  
Requested By: LINDA LEWIS  
PATRICIA L WALL, RECORDER  
OFFICAL RECORDS OF LA PAZ COUNTY, AZ  
07-16-2003 02:24 PM Recording Fee \$15.00

Recording requested by  
and return to:  
Bruce M. Lewis  
P.O. Box 6044  
Sun City West, AZ. 85376

AMC 347247

**AFFIDAVIT OF PERFORMANCE OF ANNUAL WORK**

STATE OF ARIZONA, COUNTY OF MARICOPA ss:

Bruce M. Lewis, being duly sworn, according to law, deposes and says:

That he is a citizen of the United States of America, more than 18 years of age and resides at Sun City West, Arizona;

That he is personally acquainted with the following unpatented mining claims which are situated in the La Paz Mining District, La Paz County, Arizona, the county recorder's document numbers and the BLM serial numbers of which are as follows:

	COUNTY RECORDERS	BLM AMC				
CLAIM NAME	DOCUMENT NUMBER	SERIAL NO.	SECTION	TOWNSHIP	RANGE	
LMC #1	97-03971	347247	24	4N	21W	
LMC #2	97-03972	347248	24	4N	21W	

That Bruce M. Lewis, whose address is P.O. Box 6044, Sun City West, AZ. 85376, is the owner of the above described claims;

That between the dates of September 1, 2002 and August 29, 2003 in excess of two hundred dollars (\$200.00) worth of work and improvements were done and performed upon or for the benefit of this claim group.

That such work and improvements consisted of Geochemical reconnaissance and grid surveys, fencing-off of abandoned mine shafts, repair of existing access roads, purchase and construction, repair or maintenance of mining equipment and were performed by Bruce M. Lewis or subcontractors; and

That the above work and improvements were made by and at the expense of the owner of the claims, for the purpose of complying with the laws of the United States of America, pertaining to assessments or annual work.

Dated this 14<sup>th</sup> day of July, 2003.

OWNER Bruce M. Lewis  
Bruce M. Lewis

RECEIVED  
D.L.M. AZ STATE OFFICE  
2003 DEC -5 A 10:28  
PHOENIX, ARIZONA

STATE OF ARIZONA, COUNTY OF MARICOPA ss:

The foregoing instrument was acknowledged before me

The 14 day of July, 2003 by JANICE N. WILLIAMS.

My Commission Expires: 9-18-2006

Janice N. Williams  
Notary Public



12/31/03TK  
ENTERED INTO COMPUTER

**United States Department of the Interior**  
**Bureau of Land Management**  
 BUSINESS & SUPPORT SVCS DIV  
 222 N CENTRAL AVE  
 PHOENIX, AZ 85004 -2203  
 Phone: (602) 417-9200

Receipt	
No:	794346

<b>Transaction #:</b> 824921
<b>Date of Transaction:</b> 12/05/2003
<b>CUSTOMER:</b> BRUCE LEWIS PO BOX 6044 SUN CITY WEST,AZ 85376

LINE #	QTY	DESCRIPTION	REMARKS	UNIT PRICE	TOTAL
1	1.00	LOCATABLE MINERALS / MINING CLAIMS-NOT NEW-UNADJUD,ONE AUTH NO. ONLY / MINING CLAIM MONEY RECEIVED (455) <b>CASES:</b> AMC347247/\$25.00	POL 2003 (5)	- n/a -	25.00
<b>TOTAL:</b>					<b>\$25.00</b>

PAYMENT INFORMATION													
1	<table border="0"> <tr> <td>AMOUNT:</td> <td>\$25.00</td> <td>POSTMARKED:</td> <td>N/A</td> </tr> <tr> <td>TYPE:</td> <td>CASH</td> <td>RECEIVED:</td> <td>12/05/2003</td> </tr> <tr> <td>NAME:</td> <td colspan="3">LEWIS, BRUCE PO BOX 6044 SUN CITY WEST AZ 85376</td> </tr> </table>	AMOUNT:	\$25.00	POSTMARKED:	N/A	TYPE:	CASH	RECEIVED:	12/05/2003	NAME:	LEWIS, BRUCE PO BOX 6044 SUN CITY WEST AZ 85376		
AMOUNT:	\$25.00	POSTMARKED:	N/A										
TYPE:	CASH	RECEIVED:	12/05/2003										
NAME:	LEWIS, BRUCE PO BOX 6044 SUN CITY WEST AZ 85376												

REMARKS

This receipt was generated by the automated BLM Collections and Billing System and is a paper representation of a portion of the official electronic record contained therein.

UNITED STATES  
DEPARTMENT OF THE INTERIOR  
BUREAU OF LAND MANAGEMENT

MAINTENANCE FEE WAIVER CERTIFICATION

SHEET 1 OF 2

537

FORM APPROVED  
OMB NO. 1004-0114  
Expires: November 30, 2003

AMC 348645

AMC 347247

AMC 345645

AMC 353606

SEE INSTRUCTIONS ON NEXT PAGE

1. This small miner waiver is filed for the assessment year beginning at noon on September 1, 2003 and ending at noon on September 1, 2004.
2. The undersigned and all related parties owned ten or fewer mining claims, mill, or tunnel sites located and maintained on Federal lands in the United States of America on September 1, 2003
3. The undersigned have performed the assessment work **required by law** for each mining claim listed **prior to filing this waiver** and understand that by filing this form; an affidavit of assessment work **must** be recorded by the December 30th following the filing of this waiver.
4. The undersigned understand that if the assessment work obligation has not yet come due under 30 U.S.C. 28 (for those claims in their first assessment year only); a notice of intent to hold reciting this condition **must** be recorded by the December 30th following the filing of this waiver.
5. The undersigned understand that mill and tunnel sites may also be listed upon this waiver and be waived from payment of the maintenance fee; and that a notice of intent to hold for these sites is required to be recorded by the December 30th immediately following the filing of this waiver.
6. The undersigned understand and acknowledge that pursuant to 43 U.S.C. 1212 and 18 U.S.C. 1001; the filing or recording of a false, fictitious, or fraudulent document with the Bureau of Land Management may result in a fine of up to \$250,000, a prison term not to exceed five years, or both.
7. The mining claims, mill or tunnel sites for which this waiver from payment of the maintenance fees is requested are:

CLAIM OR SITE NAME	BLM RECORDATION SERIAL NUMBER
1. LMC No. 1	AMC 347247
2. LMC No. 2	AMC 347248
3. LMC No. 3	AMC 348645
4. LMC No. 4	AMC 348646
5. LMC No. 5	AMC 353606
6.	
7.	
8.	
9.	
10.	

The owner(s) (claimants) of the above mining claims and sites are:

Bruce M. Lewis  
(Owner's Name - Please Print)  
P.O. Box 6044  
(Street or P.O. Box)  
SUN CITY WEST AZ 85376  
(City) (State) (Zip Code)

Bruce M. Lewis 8/22/2003  
(Owner's Signature)

L. RENAY LEWIS  
(Owner's Name - Please Print)  
P.O. Box 6044  
(Street or P.O. Box)  
SUN CITY WEST AZ 85376  
(City) (State) (Zip Code)

Bruce M. Lewis  
L. Renay Lewis  
(Owner's Signature)

VAN CHAMBERS  
(Owner's Name - Please Print)  
P.O. Box 6044  
(Street or P.O. Box)  
SUN CITY WEST AZ 85376  
(City) (State) (Zip Code)

Bruce M. Lewis\*  
(Owner's Signature)

ENTERED IN COMPUTER

8/29/03 MCH

(Continued on next page)

\* DESIGNATION OF AGENT (POWER OF ATTORNEY) ON FILE WITH BLM

✓

GAY S. CHAMBERS

(Owner's Name - Please Print)

P.O. Box 6044

(Street or P.O. Box)

JEREMY CHAMBERS

(Owner's Name - Please Print)

P.O. Box 6044

(Street or P.O. Box)

KRIS CHAMBERS

(Owner's Name - Please Print)

P.O. Box 6044

(Street or P.O. Box)

MATTHEW CHAMBERS

(Owner's Name - Please Print)

P.O. Box 6044

(Street or P.O. Box)

Bruce M. Greeds \*

(Owner's Signature)

SUN CITY WEST

(City)

AZ

(State)

85376

(Zip Code)

Bruce M. Greeds \*

(Owner's Signature)

SUN CITY WEST

(City)

AZ

(State)

85376

(Zip Code)

Bruce M. Greeds \*

(Owner's Signature)

SUN CITY WEST

(City)

AZ

(State)

85376

(Zip Code)

Bruce M. Greeds \*

(Owner's Signature)

SUN CITY WEST

(City)

AZ

(State)

85376

(Zip Code)

INSTRUCTIONS

- 1. This certification is made under the provisions of § 1744 of Title 43 and § 28-28k of Title 30 of the United States Code; and the regulations thereunder (43 CFR Part 3830).
2. The claimant(s) must fill in the dates in paragraph 1 for the beginning and ending of the assessment year for which this waiver is sought.
3. The claimant(s) must fill in the date in paragraph 2 for the beginning of the assessment year for which this waiver is sought.
4. All claim and site names and Bureau of Land Management (BLM) serial numbers must be listed for the mining claims, mill sites, and tunnel sites for which the waiver is sought.
5. All owners of the mining claims, mill sites, and tunnel sites and their addresses must be given.
6. This waiver form must be signed by all the claimants or their designated agent, in original form. If an agent is designated, a notarized designation of agent, signed by all of the claimants with proper address given, must be submitted with this waiver.

- 7. This form must be filed no later than September 1st for the upcoming assessment year in the BLM State Office where the mining claims or sites are recorded, or the waiver cannot be granted by the BLM. (Example: to obtain a waiver for the assessment year 2000, which begins at noon on September 1, 1999, you must qualify for and file for a waiver no later than September 1, 1999 in the proper BLM State Office).
8. For all mining claims which require assessment work, you must record an affidavit of labor on or before the December 30th immediately following the filing of this waiver. For all other mining claims or sites waived, you must record a notice of intent to hold on or before the December 30th immediately following the filing of this waiver.
9. Mill and tunnel sites may also be listed upon this waiver and be waived from payment of the maintenance fee. A notice of intent to hold for these sites is required to be filed by the December 30th following the filing of this waiver.

NOTICE/BURDEN HOURS STATEMENT

The Privacy Act of 1974 and the regulations in 43 CFR 2.48(d) provide that you be furnished the following information in connection with the information required by this certification of waiver from rental fees.

AUTHORITY: 30 U.S.C. 28-28k; 43 U.S.C. 1201, 1457, 1740, and 1744; and 43 CFR 3830.

PRINCIPLE PURPOSE: This information is to be used to verify that the owner(s) (claimants) of a mining claim has complied with 30 U.S.C. 28f and is entitled to perform assessment work in lieu of paying the maintenance fee for the mining claims listed on this form.

ROUTINE USE: (1) Adjudication of the claimant(s) certification of waiver from paying the maintenance fee otherwise required by 30 U.S.C. 28f. (2) Disclosure may be made to appropriate Federal agencies when location is made within the agency's geographic area of responsibility. (3) Information from the record and/or the record will be transferred to the appropriate Federal, State, or local agency, or a member of the public in response to a specific request for pertinent information. (4) Information may also be provided to the Department of Justice or in a proceeding before a court or adjudicative body; or to Federal, State, local or foreign agencies when needed for enforcement of civil or criminal codes or applicable regulations concerning title rights upon the public land.

EFFECT OF NOT PROVIDING INFORMATION: Disclosure of this information is required by 30 U.S.C. 28f and 43 CFR Part 3830 for those qualified claimants wishing to take the small miner waiver allowed. Failure to supply the information required in this form to support the claimants certification of waiver from payment of the otherwise required maintenance fees will result in the waiver being disallowed and the mining claims subject to forfeiture by BLM under 30 U.S.C. 28i.

The Paperwork Reduction Act of 1995 requires us to inform you that:

This information is being collected to allow the BLM to determine if you qualify for a waiver from the payment of \$100 per mining claim or site maintenance fee established in 30 U.S.C. 28f and the implementing regulations at 43 CFR 3830. A response to this request is required in accordance with the statute to obtain your benefit.

BLM would like you to know that you do not have to respond to this, or any other, Federal agency-sponsored information collection unless it displays a currently valid OMB control number.

Public reporting burden for this form is estimated to average 8 minutes (0.133 hours) per response, including time to review instructions, gathering and maintaining data, and completing and reviewing the form. Direct comments regarding this burden estimate, or any other aspect of this form, to the U.S. Department of the Interior, Bureau of Land Management (1004-0114), Bureau Information Collection Clearance Officer (WO-630), Mail Stop 401 LS, 1849 C St., N.W., Washington, D.C. 20240.

FOR OFFICIAL USE ONLY

RECEIVED BLM, AZ STATE OFFICE

UNITED STATES  
DEPARTMENT OF THE INTERIOR  
BUREAU OF LAND MANAGEMENT

MAINTENANCE FEE WAIVER CERTIFICATION

SEE INSTRUCTIONS ON NEXT PAGE

SHEET  
~~PAGE~~ 2 of 2

FORM APPROVED  
OMB NO. 1004-0114  
Expires: November 30, 2003

1. This small miner waiver is filed for the assessment year beginning at noon on September 1, 2003 and ending at noon on September 1, 2004.
2. The undersigned and all related parties owned ten or fewer mining claims, mill, or tunnel sites located and maintained on Federal lands in the United States of America on September 1, 2003.
3. The undersigned have performed the assessment work required by law for each mining claim listed prior to filing this waiver and understand that by filing this form; an affidavit of assessment work must be recorded by the December 30th following the filing of this waiver.
4. The undersigned understand that if the assessment work obligation has not yet come due under 30 U.S.C. 28 (for those claims in their first assessment year only); a notice of intent to hold reciting this condition must be recorded by the December 30th following the filing of this waiver.
5. The undersigned understand that mill and tunnel sites may also be listed upon this waiver and be waived from payment of the maintenance fee; and that a notice of intent to hold for these sites is required to be recorded by the December 30th immediately following the filing of this waiver.
6. The undersigned understand and acknowledge that pursuant to 43 U.S.C. 1212 and 18 U.S.C. 1001; the filing or recording of a false, fictitious, or fraudulent document with the Bureau of Land Management may result in a fine of up to \$250,000, a prison term not to exceed five years, or both.
7. The mining claims, mill or tunnel sites for which this waiver from payment of the maintenance fees is requested are:

CLAIM OR SITE NAME	BLM RECORDATION SERIAL NUMBER
1. LMC No. 1	AMC 347247
2. LMC No. 2	AMC 347248
3. LMC No. 3	AMC 348645
4. LMC No. 4	AMC 348646
5. LMC No. 5	AMC 353606
6.	
7.	
8.	
9.	
10.	

The owner(s) (claimants) of the above mining claims and sites are:

PHILIP R. ANDREWS  
(Owner's Name - Please Print)  
P.O. Box 6044  
(Street or P.O. Box)  
SUN CITY WEST AZ 85376  
(City) (State) (Zip Code)

Bruce M. Andrews \* 8/22/2003  
(Owner's Signature)

CHARLENE B. ANDREWS  
(Owner's Name - Please Print)  
P.O. Box 6044  
(Street or P.O. Box)  
SUN CITY WEST AZ 85376  
(City) (State) (Zip Code)

Bruce M. Andrews \*  
(Owner's Signature)

\_\_\_\_\_  
(Owner's Name - Please Print)  
\_\_\_\_\_  
(Street or P.O. Box)  
\_\_\_\_\_  
(City) (State) (Zip Code)

\_\_\_\_\_  
(Owner's Signature)

(Continued on next page)

\* DESIGNATION OF AGENT (POWER OF ATTORNEY) ON FILE WITH BLM



(Owner's Name - Please Print)	(Owner's Signature)		
(Street or P.O. Box)	(City)	(State)	(Zip Code)
(Owner's Name - Please Print)	(Owner's Signature)		
(Street or P.O. Box)	(City)	(State)	(Zip Code)
(Owner's Name - Please Print)	(Owner's Signature)		
(Street or P.O. Box)	(City)	(State)	(Zip Code)
(Owner's Name - Please Print)	(Owner's Signature)		
(Street or P.O. Box)	(City)	(State)	(Zip Code)

**INSTRUCTIONS**

1. This certification is made under the provisions of § 1744 of Title 43 and § 28-28k of Title 30 of the United States Code; and the regulations thereunder (43 CFR Part 3830).
2. The claimant(s) must fill in the dates in paragraph 1 for the beginning and ending of the assessment year for which this waiver is sought.
3. The claimant(s) must fill in the date in paragraph 2 for the beginning of the assessment year for which this waiver is sought.
4. All claim and site names and Bureau of Land Management (BLM) serial numbers must be listed for the mining claims, mill sites, and tunnel sites for which the waiver is sought.
5. All owners of the mining claims, mill sites, and tunnel sites and their addresses must be given.
6. This waiver form must be signed by all the claimants or their designated agent, in original form. If an agent is designated, a notarized designation of agent, signed by all of the claimants with proper address given, must be submitted with this waiver.

7. This form must be filed no later than September 1st for the upcoming assessment year in the BLM State Office where the mining claims or sites are recorded, or the waiver cannot be granted by the BLM. (Example: to obtain a waiver for the assessment year 2000, which begins at noon on September 1, 1999, you must qualify for and file for a waiver no later than September 1, 1999 in the proper BLM State Office).
8. For all mining claims which require assessment work, you must record an affidavit of labor on or before the December 30th immediately following the filing of this waiver. For all other mining claims or sites waived, you must record a notice of intent to hold on or before the December 30th immediately following the filing of this waiver.
9. Mill and tunnel sites may also be listed upon this waiver and be waived from payment of the maintenance fee. A notice of intent to hold for these sites is required to be filed by the December 30th following the filing of this waiver.

**NOTICE/BURDEN HOURS STATEMENT**

The Privacy Act of 1974 and the regulations in 43 CFR 2.48(d) provide that you be furnished the following information in connection with the information required by this certification of waiver from rental fees.

**AUTHORITY:** 30 U.S.C. 28-28k; 43 U.S.C. 1201, 1457, 1740, and 1744; and 43 CFR 3830.

**PRINCIPLE PURPOSE:** This information is to be used to verify that the owner(s) (claimants) of a mining claim has complied with 30 U.S.C. 28f and is entitled to perform assessment work in lieu of paying the maintenance fee for the mining claims listed on this form.

**ROUTINE USE:** (1) Adjudication of the claimant(s) certification of waiver from paying the maintenance fee otherwise required by 30 U.S.C. 28f. (2) Disclosure may be made to appropriate Federal agencies when location is made within the agency's geographic area of responsibility. (3) Information from the record and/or the record will be transferred to the appropriate Federal, State, or local agency, or a member of the public in response to a specific request for pertinent information. (4) Information may also be provided to the Department of Justice or in a proceeding before a court or adjudicative body; or to Federal, State, local or foreign agencies when needed for enforcement of civil or criminal codes or applicable regulations concerning title rights upon the public land.

**EFFECT OF NOT PROVIDING INFORMATION:** Disclosure of this information is required by 30 U.S.C. 28f and 43 CFR Part 3830 for those qualified claimants wishing to take the small miner waiver allowed. Failure to supply the information required in this form to support the claimants certification of waiver from payment of the otherwise required maintenance fees will result in the waiver being disallowed and the mining claims subject to forfeiture by BLM under 30 U.S.C. 28i.

The Paperwork Reduction Act of 1995 requires us to inform you that:

This information is being collected to allow the BLM to determine if you qualify for a waiver from the payment of \$100 per mining claim or site maintenance fee established in 30 U.S.C. 28f and the implementing regulations at 43 CFR 3830. A response to this request is required in accordance with the statute to obtain your benefit.

BLM would like you to know that you do not have to respond to this, or any other, Federal agency-sponsored information collection unless it displays a currently valid OMB control number.

Public reporting burden for this form is estimated to average 8 minutes (0.133 hours) per response, including time to review instructions, gathering and maintaining data, and completing and reviewing the form. Direct comments regarding this burden estimate, or any other aspect of this form, to the U.S. Department of the Interior, Bureau of Land Management (1004-0114), Bureau Information Collection Clearance Officer (WO-630), Mail Stop 401 LS, 1849 C St., N.W., Washington, D.C. 20240.


**FOR OFFICIAL USE ONLY**

2003 AUG 22 A 9:28

RECEIVED  
BLM AZ STATE OFFICE



Recording requested by  
and return to:  
Bruce M. Lewis  
P.O. Box 6044  
Sun City West, AZ. 85376



2002-04913  
#1 of 1  
Registered By: BRUCE LEWIS  
PATRICIA L WALL, RECORDER  
OFFICIAL RECORDS OF LA PAZ COUNTY, AZ  
10/10/2002 01:19 PM Recording Fee \$15.00

# AFFIDAVIT OF PERFORMANCE OF ANNUAL WORK

STATE OF ARIZONA, COUNTY OF MARICOPA ss:

Bruce M. Lewis, being duly sworn, according to law, deposes and says:

*AMC 253606*

That he is a citizen of the United States of America, more than 18 years of age and resides at Sun City West, Arizona;

That he is personally acquainted with the following unpatented mining claims which are situated in the La Paz Mining District, La Paz County, Arizona, the county recorder's document numbers and the BLM serial numbers of which are as follows:

CLAIM NAME	COUNTY RECORDERS DOCUMENT NUMBER	BLM AMC SERIAL NO.	SECTION	TOWNSHIP	RANGE
LMC #1	97-03971	347247	24	4N	21W
LMC #2	97-03972	347248	24	4N	21W

That Bruce M. Lewis, whose address is P.O. Box 6044, Sun City West, AZ. 85376, is the owner of the above described claims;


That between the dates of September 1, 2001 and August 29, 2002 in excess of two hundred dollars (\$200.00) worth of work and improvements were done and performed upon or for the benefit of this claim group.

That such work and improvements consisted of Geochemical reconnaissance and grid surveys, fencing-off of abandoned mine shafts, repair of existing access roads, purchase and construction, repair or maintenance of mining equipment and were performed by Bruce M. Lewis or subcontractors; and

That the above work and improvements were made by and at the expense of the owner of the claims, for the purpose of complying with the laws of the United States of America, pertaining to assessments or annual work.

Dated this 12th day of July, 2002.

OWNER *Bruce M. Lewis*  
Bruce M. Lewis



STATE OF ARIZONA, COUNTY OF MARICOPA ss:

The foregoing instrument was acknowledged before me

The 12th day of July, 2002 by Bruce M. Lewis


My Commission Expires: 12-4-2004

*Andrew Belaus*  
Notary Public

ENTERED IN COMPUTER  
*Mhyde*

2002-04913  
10/10/2002 01:19 PM

Recording requested by  
and return to:  
Bruce M. Lewis  
P.O. Box 6044  
Sun City West, AZ. 85376



2002-04914  
Page 1 of 1  
Requested By: BRUCE LEWIS  
PATRICIA L WALL, RECORDER  
OFFICIAL RECORDS OF LA PAZ COUNTY, AZ  
10/10/2002 01:19 PM Recording Fee \$15.00

## AFFIDAVIT OF PERFORMANCE OF ANNUAL WORK

STATE OF ARIZONA, COUNTY OF MARICOPA ss:

Bruce M. Lewis, being duly sworn, according to law, deposes and says:

That he is a citizen of the United States of America, more than 18 years of age and resides at Sun City West, Arizona;

That he is personally acquainted with the following unpatented mining claims which are situated in the La Paz Mining District, La Paz County, Arizona, the county recorder's document numbers and the BLM serial numbers of which are as follows:

CLAIM NAME	COUNTY RECORDERS DOCUMENT NUMBER	BLM AMC SERIAL NO.	SECTION	TOWNSHIP	RANGE
LMC #3	97-06072	348645	22	4N	21W
LMC #4	97-06073	348646	22	4N	21W

That Bruce M. Lewis, whose address is P.O. Box 6044, Sun City West, AZ. 85376, is the owner of the above described claims;

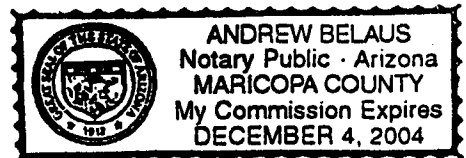
That between the dates of September 1, 2001 and August 29, 2002 in excess of two hundred dollars (\$200.00) worth of work and improvements were done and performed upon or for the benefit of this claim group.

That such work and improvements consisted of Geochemical reconnaissance and grid surveys, fencing-off of abandoned mine shafts, repair of existing access roads, purchase and construction, repair or maintenance of mining equipment and were performed by Bruce M. Lewis or subcontractors; and

That the above work and improvements were made by and at the expense of the owner of the claims, for the purpose of complying with the laws of the United States of America, pertaining to assessments or annual work.

Dated this 12th day of July, 2002.

OWNER Bruce M. Lewis  
Bruce M. Lewis



STATE OF ARIZONA, COUNTY OF MARICOPA ss:

The foregoing instrument was acknowledged before me

The 12th day of July, 2002 by Bruce M. Lewis

My Commission Expires: 12-4-2004


Andrew Belaus  
Notary Public

ENTERED IN COMPUTER

*mtlyde*

2002 JUL 12 10:00 AM

Recording requested by  
and return to:  
Bruce M. Lewis  
P.O. Box 6044  
Sun City West, AZ. 85376



2002-04915  
Page 1 of 1  
Requested By: BRUCE LEWIS  
PATRICIA L WALL, RECORDER  
OFFICIAL RECORDS OF LA PAZ COUNTY, AZ  
10/10/2002 01:19 PM Recording Fee \$15.00

## AFFIDAVIT OF PERFORMANCE OF ANNUAL WORK

STATE OF ARIZONA, COUNTY OF MARICOPA ss:

Bruce M. Lewis, being duly sworn, according to law, deposes and says:

That he is a citizen of the United States of America, more than 18 years of age and resides at Sun City West, Arizona;

That he is personally acquainted with the following unpatented mining claims which are situated in the La Paz Mining District, La Paz County, Arizona, the county recorder's document numbers and the BLM serial numbers of which are as follows:

CLAIM NAME	COUNTY RECORDERS DOCUMENT NUMBER	BLM AMC SERIAL NO.	SECTION	TOWNSHIP	RANGE
LMC #5	2000-01481	353606	19	4N	21W

That Bruce M. Lewis, whose address is P.O. Box 6044, Sun City West, AZ. 85376, is the owner of the above described claims;


That between the dates of September 1, 2001 and August 29, 2002 in excess of two hundred dollars (\$200.00) worth of work and improvements were done and performed upon or for the benefit of this claim group.

That such work and improvements consisted of Geochemical reconnaissance and grid surveys, fencing-off of abandoned mine shafts, repair of existing access roads, purchase and construction, repair or maintenance of mining equipment and were performed by Bruce M. Lewis or subcontractors; and

That the above work and improvements were made by and at the expense of the owner of the claims, for the purpose of complying with the laws of the United States of America, pertaining to assessments or annual work.

Dated this 12th day of July, 2002.

OWNER Bruce M. Lewis  
Bruce M. Lewis



STATE OF ARIZONA, COUNTY OF MARICOPA ss:

The foregoing instrument was acknowledged before me

The 12th day of July, 2002 by Bruce M. Lewis

My Commission Expires: 12-4-2004

Andrew Belaus  
Notary Public

ENTERED IN COMPUTER

*W. M. Hyde*

2002-04915  
10/10/2002 01:19 PM



**LMC**

Lewis Mining Company

November 27, 2002

Bureau of Land Management  
Arizona State Office  
222 North Central Avenue  
Phoenix, AZ 85004

Re: Submission of Affidavit of Labor

CERTIFIED MAIL ARTICLE NO: 7002 0860 0007 6164 0843

Gentlemen:

Enclosed are three (3) notarized and recorded affidavit of labor statements for my five (5) mining claims along with a check for \$25.00 ( \$5.00 per claim).

I understand that you will date/time stamp the documents and return them to me along with a receipt for monies received.

Please contact me if you have any questions.

Thank you,

Bruce M. Lewis

NOV 29 2002  
12 4 V 5-000  
2002 NOV 29 10 21 AM  
BUREAU OF LAND MANAGEMENT

United States Department of the Interior  
 Bureau of Land Management  
 BUSINESS & SUPPORT SVCS DIV  
 222 N CENTRAL AVE  
 PHOENIX, AZ 85004 -2203  
 Phone: (602) 417-9200

Receipt	
No:	600653

Transaction #: 626652	
Date of Transaction: 12/04/2002	
CUSTOMER:	BRUCE M LEWIS PO BOX 6044 SUN CITY, AZ 85376

LINE #	QTY	DESCRIPTION	REMARKS	UNIT PRICE	TOTAL
1	1.00	LOCATABLE MINERALS / MINING CLAIMS-NOT NEW-UNADJUD, ONE AUTH NO. ONLY / MINING CLAIM MONEY RECEIVED (455) CASES: AMC347247/\$25.00	POL 2002 (5)	- n/a -	25.00
<b>TOTAL:</b>					<b>\$25.00</b>

PAYMENT INFORMATION			
NOTE: Items will appear on credit card statement as "Bureau of Land Management".			
1	AMOUNT:	\$25.00	POSTMARKED: N/A
	TYPE:	CREDIT CARD	RECEIVED: 12/04/2002
	NAME:	LEWIS, BRUCE M PO BOX 6044 SUN CITY AZ 85376	
	CARD NO:	XXXXXXXXXXXX4416	AUTH CODE: 011060
	NAME ON CARD:	BRUCE LEWIS	
	EXPIRES:	08/31/2005	
	SIGNATURE:		

REMARKS

This receipt was generated by the automated BLM Collections and Billing System and is a paper representation of a portion of the official electronic record contained therein.

TR  
SAYS  
P. 4  
EN File

MAINTENANCE FEE PAYMENT WAIVER CERTIFICATION

This small miner waiver is filed to hold the claims/sites listed below for the assessment year beginning at noon on the first September 1 following the official filing of this form with BLM.

The undersigned owner(s) of the mining claims/sites listed below hereby certify under penalty of 18 U.S.C. 1001 and 43 U.S.C. 1212 that:

I/We control, or will control, ten or fewer mining claims/sites located and maintained on Federal land in the United States of America on the August 31 that is one day before the beginning of the assessment year indicated in line one above.

I/We have/will performed/perform assessment work upon the claims listed below for the current assessment year as of the August 31 indicated in line three above. This work meets the requirements of the General Mining Law of 1872, *as amended*; the Act of August 10, 1993; and the regulations at 43 CFR 3833 and 3850. Such work will be described on our affidavit of labor. Listing a site on this form constitutes a filing of a Notice of Intention to Hold for that site. I enclose a \$5.00 per site service charge (recording fee) for each site listed.

Amc 347247  
348645  
353606

Please check this box if the following statement applies to you.  
I/We relinquish my/our claims and/or sites not listed below.

The mining claims and sites for which the above waiver from payment of the maintenance fees is made are:

CLAIM NAME	BLM RECORDATION SERIAL NUMBER
1. LMC No. 1	AMC 347247
2. LMC No. 2	AMC 347248
3. LMC No. 3	AMC 348645
4. LMC No. 4	AMC 348646
5. LMC No. 5	AMC 353606
6.	
7.	
8.	
9.	
10.	

All owner(s) of the above mining claims and sites are filing for this waiver.

I/We understand and acknowledge that pursuant to 43 U.S.C. 1212 and 18 U.S.C. 1001, the filing of a false, fictitious, or fraudulent document with the Bureau of Land Management may result in a fine of up to \$10,000, a prison term not to exceed five years, or both.

\* BRUCE M. LEWIS (AGENT)  
 (Owner's Name - Please Print)  
P.O. Box 6044  
 (Street or P.O. Box)

Bruce M. Lewis (AGENT)  
 (Owner's Signature)  
SUN CITY WEST AZ 85376  
 (City) (State) (Zip Code)

L. ROYAL LEWIS  
 (Owner's Name - Please Print)  
P.O. Box 6044  
 (Street or P.O. Box)

Bruce M. Lewis (AGENT)  
 (Owner's Signature)  
SUN CITY WEST AZ 85376  
 (City) (State) (Zip Code)

VAN CHAMBERS  
 (Owner's Name - Please Print)  
P.O. Box 6044  
 (Street or P.O. Box)

Bruce M. Lewis (AGENT)  
 (Owner's Signature)  
SUN CITY WEST AZ 85376  
 (City) (State) (Zip Code)

GAY S. CHAMBERS  
 (Owner's Name - Please Print)  
P.O. Box 6044  
 (Street or P.O. Box)

Bruce M. Lewis (AGENT)  
 (Owner's Signature)  
SUN CITY WEST AZ 85376  
 (City) (State) (Zip Code)

ENTERED INTO COMPUTER



JEREMY CHAMBERS

(Owner's Name - Please Print)

P.O. Box 6044

(Street or P.O. Box)

Bruce M. Lewis (AGENT)

(Owner's Signature)

San City West

(City)

AZ

(State)

85376

~~85376~~

(Zip Code)

KRIS CHAMBERS

(Owner's Name - Please Print)

P.O. Box 6044

(Street or P.O. Box)

Bruce M. Lewis (AGENT)

(Owner's Signature)

San City West

(City)

AZ

(State)

85376

(Zip Code)

MATTHEW CHAMBERS

(Owner's Name - Please Print)

P.O. Box 6044

(Street or P.O. Box)

Bruce M. Lewis (AGENT)

(Owner's Signature)

San City West

(City)

AZ

(State)

85376

(Zip Code)

PHILIP R. AND CHARLES B. ANDREWS

(Owner's Name - Please Print)

P.O. Box 6044

(Street or P.O. Box)

Bruce M. Lewis (AGENT)

(Owner's Signature)

San City West

(City)

AZ

(State)

85376

(Zip Code)

INSTRUCTIONS

1. This certification of waiver from payment of maintenance fees is made under the regulations at 43 CFR 3833 and 3850.
2. This waiver **must** be filed in advance of the assessment year for which a waiver is sought, but in no event be filed later than the August 31st preceding the assessment year for which the waiver is sought.
3. You **must** still record your affidavit of assessment work for claims listed and/or Notices of Intention to Hold for any sites listed with the BLM by each December 30th, and the local recording office under State law, as in the past.
4. A \$5.00 service charge (recording fee) is required for all sites listed, otherwise a separate notice of intent to hold **must** be filed by December 30.
5. This waiver **must** be filed in the BLM State Office where the mining claims are recorded.
6. If the claims and sites are located in more than one State, a separate waiver form **must** be filed in each State in which they are held. The total number of claims and sites listed on separate waiver forms cannot exceed ten.
7. All claim names and Bureau of Land Management (BLM) serial numbers **must** be listed for all mining claims and sites for which a waiver is sought.

8. All owners and their addresses **must** be listed.
9. This waiver form **must** be signed by all of the owners or their designated agent. If an agent is designated, a statement appointing the agent, signed by all of the owners, **must** be submitted with this certification, if a designation of agent is not currently on file with the BLM State office where your claims and sites are recorded.
10. Mining claims and sites held by a husband and wife, either jointly or individually, or their children under the age of discretion, shall be counted towards the 10 claim limit. Mining claims and sites held in co-ownership, or by an association of locators, by a partnership, or by a corporation shall be counted towards the 10 claim limit for claimants that have an interest in these entities.
11. Failure to pay the maintenance fee or meet the requirements for waiver from payment of the maintenance fee by any August 31st deadline for the following assessment year shall cause the mining claims and sites to be declared null and void.

NOTICE/BURDEN HOURS STATEMENT

The Privacy Act of 1974 and the regulation in 43 CFR 2.48(d) provide that you be furnished the following information in connection with the information required by this certification of exemption from rental fees form.

**AUTHORITY:** 30 U.S.C. 28-28k; 43 U.S.C. 1201, 1740, and 1744; 43 CFR 3833 and 3850.

**PRINCIPLE PURPOSE:** This information is to be used to verify that the owner(s) of a mining claim has complied with the Act of August 10, 1993 (107 Stat. 312), and is entitled to perform assessment work in lieu of paying the maintenance fee for the mining claims listed on this form.

**ROUTINE USE:** (1) Adjudication of the claimant(s) certification of waiver from paying the maintenance fee otherwise required by the Act of August 10, 1993 (107 Stat. 312). (2) Disclosure may be made to appropriate Federal agencies when location is made within the agency's geographic area of responsibility. (3) Information from the record and/or the record will be transferred to the appropriate Federal, State, or local agency, or a member of the public in response to a specific request for pertinent information. (4) Information may also be provided to the Department of Justice or in a proceeding before a court or adjudicative body; or to Federal, State, local or foreign agencies when needed for enforcement of civil or criminal codes or applicable regulations concerning title rights upon the public land.

**EFFECT OF NOT PROVIDING INFORMATION:** Disclosure of this information is required by the Act of August 10, 1993 (107 Stat. 312) and 43 CFR 3833 for those owner(s) wishing to take the small miners waiver allowed under 43 CFR 3833 and 3850. Failure to supply the information required in this form to support the owner(s) certification of waiver from payment of the otherwise required maintenance fees will result in the waiver disallowed and the mining claims declared null and void by the Bureau of Land Management (BLM).

The Paperwork Reduction Act of 1980 (44 U.S.C. 3501, et seq.) requires us to tell you that:

This information is being collected to allow the BLM to determine if you qualify for a waiver from the payment of \$100 per mining claim maintenance fee established by the Act of August 10, 1993 (107 Stat. 312) and the implementing regulations at 43 CFR 3833 and 3850. A response to this request is required in accordance with the statute (107 Stat. 312) to retain your benefit.

Public reporting burden for this form is estimated to average 8 minutes per response, including time to review instructions, gathering and maintaining data, and completing and reviewing the form. Direct comments regarding this burden estimate, or any other aspect of this form, to the Department of the Interior, Bureau of Land Management, Information Collection Clearance Officer (DW-101) Denver Federal Center, Building 40, P.O. Box 25047, Denver, CO 80225-0047 and the Office of Management and Budget, Paperwork Reduction Project (1004-0114), Washington, D.C. 20503.

BLM would like you to know that you do not have to respond to this, or any other, Federal agency-sponsored information collection unless it displays a currently valid OMB control number.

FOR OFFICIAL USE ONLY

PHOENIX, ARIZONA

AUG 23 9 46

RECEIVED  
BLM  
AZ STATE OFFICE



**United States Department of the Interior**  
**Bureau of Land Management**  
 BUSINESS & SUPPORT SVCS DIV  
 222 N CENTRAL AVE  
 PHOENIX, AZ 85004 -2203  
 Phone: (602) 417-9200

Receipt	
No:	426174

**Transaction #:** 446903  
**Date of Transaction:** 01/02/2002

**CUSTOMER:** BRUCE LEWIS  
 P.O BOX 6044  
 SUN CITY WEST, AZ 85376

LINE #	QTY	COMMODITY / SUBJECT / ACTION / PRODUCT	REMARKS	UNIT PRICE	TOTAL
1	1.00	LOCATABLE MINERALS / MINING CLAIMS-NOT NEW-UNADJUD, ONE AUTH NO. ONLY / MINING CLAIM MONEY RECEIVED (455)	POL (5)	- n/a -	\$25.00
<b>TOTAL:</b>					<b>\$25.00</b>

PAYMENT INFORMATION			
1	AMOUNT:	\$25.00	POSTMARKED: N/A
	TYPE:	CHECK	RECEIVED: 01/02/2002
	CHECK NO:	1258	
	NAME:	LEWIS, BRUCE P.O BOX 6044 SUN CITY WEST AZ 85376	

**REMARKS**

OFFICIAL FOLLOW RECEIPT FOR ACC. ADVICE # 2532155

CASE SERIAL NUMBER INFORMATION		
TRNS #	LINE #	CASES
446903	1	AMC347247/\$25.00

This receipt was generated by the automated BLM Collections and Billings System and is a paper representation of a portion of the official electronic record contained therein.

UNITED STATES  
DEPARTMENT OF THE INTERIOR  
BUREAU OF LAND MANAGEMENT

RECEIPT AND ACCOUNTING ADVICE

NO. 2532155

Subject: *Proof of Labor (S)*

*KC 12/21/01*

Applicant: *Bruce M Lewis  
P.O. Box 6044  
Sun City, AZ 85376*

Remitter: *Bruce M Lewis  
P.O. Box 6044  
Sun City, AZ 85376*  
Check # *1258*  
*25.52*

Assignor:

LEASE MANAGEMENT DATA									
<input type="checkbox"/> NEW <input type="checkbox"/> UPDATE <input type="checkbox"/> PAYMENT									
ORIGINAL SERIAL NO.	ASG.	TYPE	ST.	CTY.	FUND SYMBOL			ACRES/UNITS	RATE
<i>AIM 347247</i>									

AMOUNT	ANV. DATE	EXP. DATE	BILL CYC.	S/C	DISTRICT	NEXT BILL	MISC. DATA	U of M	ACTUAL UNITS

ASSIGNMENT SERIAL NO.	ASG.	TYPE	ST.	CTY.	FUND SYMBOL			ACRES/UNITS	RATE

AMOUNT	ANV. DATE	EXP. DATE	BILL CYC.	S/C	DISTRICT	NEXT BILL	MISC. DATA	U of M	ACTUAL UNITS

APPLY REMITTANCE

ACTION	FUND SYMBOL	CTY.	AMOUNT
FILING FEE			
RENTAL			
UNEARNED			
REFUND			
TOTAL			
AMOUNT DUE			

Remarks: *Temporary Receipt. Official Receipt will be issued after Computer System are ready.*

*Check # 1258  
P 25.52*

BY: *Bruce M. Lewis*      DATE: *12-21-01*

- Lease in Escrow?
- KGS?      Of Interest?
- Auto Escalates?      Operating Rights?
- Auto Renew?      Operator
- Bond Filed?

FOR MMS USE ONLY		
BILLEE	FOREST REFUGE	
NUMBER		
OCS SECTION		
CODE		

Recording requested by  
and return to:  
Bruce M. Lewis  
P.O. Box 6044  
Sun City West, AZ. 85376

## AFFIDAVIT OF PERFORMANCE OF ANNUAL WORK

STATE OF ARIZONA, COUNTY OF MARICOPA ss:

Bruce M. Lewis, being duly sworn, according to law, deposes and says:

That he is a citizen of the United States of America, more than 18 years of age and resides at Sun City West, Arizona;

That he is personally acquainted with the following unpatented mining claims which are situated in the La Paz Mining District, La Paz County, Arizona, the county recorder's document numbers and the BLM serial numbers of which are as follows:

CLAIM NAME	COUNTY RECORDERS DOCUMENT NUMBER	BLM AMC SERIAL NO.	SECTION	TOWNSHIP	RANGE
LMC #1	97-03971	347247	24	4N	21W
LMC #2	97-03972	347248	24	4N	21W

That Bruce M. Lewis, whose address is P.O. Box 6044, Sun City West, AZ. 85376, is the owner of the above described claims;

That between the dates of September 1, 2000 and August 29, 2001 in excess of two hundred dollars (\$200.00) worth of work and improvements were done and performed upon or for the benefit of this claim group.

That such work and improvements consisted of Geochemical reconnaissance and grid surveys, fencing-off of abandoned mine shafts, repair of existing access roads, purchase and construction, repair or maintenance of mining equipment and were performed by Bruce M. Lewis or subcontractors; and

That the above work and improvements were made by and at the expense of the owner of the claims, for the purpose of complying with the laws of the United States of America, pertaining to assessments or annual work.

Dated this 15<sup>th</sup> day of NOVEMBER, 2001.

OWNER *Bruce M. Lewis*  
Bruce M. Lewis

RECEIVED  
BLM AT STATE OFFICE  
2001 DEC 21 A 11:52  
PHOENIX, ARIZONA


STATE OF ARIZONA, COUNTY OF MARICOPA ss:

The foregoing instrument was acknowledged before me

The 15<sup>th</sup> day of November, 2001 by Bruce M. Lewis

My Commission Expires: March 12, 2002

*Jessica Anne Bennie*  
Notary Public



ENTERED INTO COMPUTER  
TK 2/4/02

Recording Requested By

And When Recorded Mail To:

Bruce Lewis  
Box 6044  
Sun City West AZ  
85376



2001-04751

Page 1 of 2

Requested By: **Bruce Lewis**

PATRICIA L WALL, RECORDER

OFFICIAL RECORDS OF LA PAZ COUNTY, AZ

11/19/2001 03:51 PM Recording Fee \$15.00

(This space reserved for recording information)

CAPTION HEADING: AFFIDAVIT of LABOR

RECEIVED  
BLM. AZ STATE OFFICE  
2001 DEC 21 A 11:52  
PHOENIX, ARIZONA

Recording requested by  
and return to:  
Bruce M. Lewis  
P.O. Box 6044  
Sun City West, AZ. 85376

**AFFIDAVIT OF PERFORMANCE OF ANNUAL WORK**

STATE OF ARIZONA, COUNTY OF MARICOPA ss:

Bruce M. Lewis, being duly sworn, according to law, deposes and says:

That he is a citizen of the United States of America, more than 18 years of age and resides at Sun City West, Arizona;

That he is personally acquainted with the following unpatented mining claims which are situated in the La Paz Mining District, La Paz County, Arizona, the county recorder's document numbers and the BLM serial numbers of which are as follows:

CLAIM NAME	COUNTY RECORDERS DOCUMENT NUMBER	BLM AMC SERIAL NO.	SECTION	TOWNSHIP	RANGE
LMC #3	97-06072	348645	22	4N	21W
LMC #4	97-06073	348646	22	4N	21W

That Bruce M. Lewis, whose address is P.O. Box 6044, Sun City West, AZ. 85376, is the owner of the above described claims;

That between the dates of September 1, 2000 and August 29, 2001 in excess of two hundred dollars (\$200.00) worth of work and improvements were done and performed upon or for the benefit of this claim group.

That such work and improvements consisted of Geochemical reconnaissance and grid surveys, fencing-off of abandoned mine shafts, repair of existing access roads, purchase and construction, repair or maintenance of mining equipment and were performed by Bruce M. Lewis or subcontractors; and

That the above work and improvements were made by and at the expense of the owner of the claims, for the purpose of complying with the laws of the United States of America, pertaining to assessments or annual work.

Dated this 15<sup>th</sup> day of November, 2001.

OWNER Bruce M. Lewis  
Bruce M. Lewis

RECEIVED  
BLM AT STATE OFFICE  
2001 DEC 21 A 11: 52  
PIQUEUX, ARIZONA

STATE OF ARIZONA, COUNTY OF MARICOPA ss:

The foregoing instrument was acknowledged before me

The 15<sup>th</sup> day of November, 2001 by Bruce M. Lewis

My Commission Expires: March 12, 2002

Jessica Anne Bennie  
Notary Public



Recording Requested By

And When Recorded Mail To:

Bruce Lewis

Box 6044

Sun City West AZ  
85376



2001-04752

Page 1 of 2

Requested By: Bruce Lewis

PATRICIA L WALL, RECORDER

OFFICIAL RECORDS OF LA PAZ COUNTY, AZ

11/19/2001 03:51 PM Recording Fee \$15.00

(This space reserved for recording information)

CAPTION HEADING: AFFIDAVIT OF LABOR

PHOENIX, ARIZONA

2001 DEC 21 A 11: 52

RECEIVED  
B.L.M. AZ STATE OFFICE



Recording requested by  
and return to:  
Bruce M. Lewis  
P.O. Box 6044  
Sun City West, AZ. 85376

## AFFIDAVIT OF PERFORMANCE OF ANNUAL WORK

STATE OF ARIZONA, COUNTY OF MARICOPA ss:

Bruce M. Lewis, being duly sworn, according to law, deposes and says:

That he is a citizen of the United States of America, more than 18 years of age and resides at Sun City West, Arizona;

That he is personally acquainted with the following unpatented mining claims which are situated in the La Paz Mining District, La Paz County, Arizona, the county recorder's document numbers and the BLM serial numbers of which are as follows:

	COUNTY RECORDERS	BLM AMC			
CLAIM NAME	DOCUMENT NUMBER	SERIAL NO.	SECTION	TOWNSHIP	RANGE
LMC #5	2000-01481	353606	19	4N	21W

That Bruce M. Lewis, whose address is P.O. Box 6044, Sun City West, AZ. 85376, is the owner of the above described claims;

That between the dates of September 1, 2000 and August 29, 2001 in excess of two hundred dollars (\$200.00) worth of work and improvements were done and performed upon or for the benefit of this claim group.

That such work and improvements consisted of Geochemical reconnaissance and grid surveys, fencing-off of abandoned mine shafts, repair of existing access roads, purchase and construction, repair or maintenance of mining equipment and were performed by Bruce M. Lewis or subcontractors; and

That the above work and improvements were made by and at the expense of the owner of the claims, for the purpose of complying with the laws of the United States of America, pertaining to assessments or annual work.

Dated this 15<sup>th</sup> day of November, 2001.

OWNER Bruce M. Lewis  
Bruce M. Lewis

RECEIVED  
BLM, AZ STATE OFFICE  
2001 DEC 21 A 11:52  
PHOENIX, ARIZONA

STATE OF ARIZONA, COUNTY OF MARICOPA ss:

The foregoing instrument was acknowledged before me

The 15<sup>th</sup> day of November, 2001 by Bruce M. Lewis

My Commission Expires: March 12, 2002

Jessica Anne Bennie  
Notary Public



Recording Requested By

And When Recorded Mail To:

Bruce Lewis

Box 6044

Suncity West AZ  
85376



2001-04753

Page 1 of 2

Requested By: BRUCE LEWIS

PATRICIA L WALL, RECORDER

OFFICIAL RECORDS OF LA PAZ COUNTY, AZ

11/19/2001 03:51 PM Recording Fee \$15.00

(This space reserved for recording information)

CAPTION HEADING: AFFIDAVIT of LABOR

PHOENIX, ARIZONA

2001 DEC 21 A 11:52

RECEIVED  
B.L.M. AT STATE OFFICE

MAINTENANCE FEE PAYMENT WAIVER CERTIFICATION

This small miner waiver is filed to hold the claims/sites listed below for the assessment year beginning at noon on the first September 1 following the official filing of this form with BLM.

The undersigned owner(s) of the mining claims/sites listed below hereby certify under penalty of 18 U.S.C. 1001 and 43 U.S.C. 1212 that:

I/We control, or will control, ten or fewer mining claims/sites located and maintained on Federal land in the United States of America on the August 31 that is one day before the beginning of the assessment year indicated in line one above.

I/We have/will performed/perform assessment work upon the claims listed below for the current assessment year as of the August 31 indicated in line three above. This work meets the requirements of the General Mining Law of 1872, as amended; the Act of August 10, 1993; and the regulations at 43 CFR 3833 and 3850. Such work will be described on our affidavit of labor. Listing a site on this form constitutes a filing of a Notice of Intention to Hold for that site. I enclose a \$5.00 per site service charge (recording fee) for each site listed.

Please check this box if the following statement applies to you.  
I/We relinquish my/our claims and/or sites not listed below.

AMC 347247, 348645,  
353606

The mining claims and sites for which the above waiver from payment of the maintenance fees is made are:

CLAIM NAME	BLM RECORDATION SERIAL NUMBER
1. LMC No. 1	AMC 347247
2. LMC No. 2	AMC 347248
3. LMC No. 3	AMC 348645
4. LMC No. 4	AMC 348646
5. LMC No. 5	AMC 353606
6.	
7.	
8.	
9.	
10.	

All owner(s) of the above mining claims and sites are filing for this waiver.

I/We understand and acknowledge that pursuant to 43 U.S.C. 1212 and 18 U.S.C. 1001, the filing of a false, fictitious, or fraudulent document with the Bureau of Land Management may result in a fine of up to \$10,000, a prison term not to exceed five years, or both.

\* Bruce M. Lewis (AGENT)  
(Owner's Name - Please Print)

Bruce M. Lewis (AGENT)  
(Owner's Signature)

P.O. Box 6044  
(Street or P.O. Box)

SUN CITY WEST AZ 85376  
(City) (State) (Zip Code)

L. RENAY LEWIS  
(Owner's Name - Please Print)

Bruce M. Lewis (AGENT)  
(Owner's Signature)

P.O. Box 6044  
(Street or P.O. Box)

SUN CITY WEST AZ 85376  
(City) (State) (Zip Code)

VAN CHAMBERS  
(Owner's Name - Please Print)

Bruce M. Lewis (AGENT)  
(Owner's Signature)

P.O. Box 6044  
(Street or P.O. Box)

SUN CITY WEST AZ 85376  
(City) (State) (Zip Code)

GAY S. CHAMBERS  
(Owner's Name - Please Print)

Bruce M. Lewis (AGENT)  
(Owner's Signature)

P.O. Box 6044  
(Street or P.O. Box)

SUN CITY WEST AZ 85376  
(City) (State) (Zip Code)

(Continued on reverse)

\* DESIGNATION OF AGENT ON FILE WITH BLM

ENVELOPE IN COMMENTS  
8/11/01 1:15/21

JEREMY CHAMBERS

(Owner's Name - Please Print)

P.O. Box 6044

(Street or P.O. Box)

Bruce M. Lewis (Agent)

(Owner's Signature)

SUN CITY WEST

(City)

AZ

(State)

85376

(Zip Code)

KRIS CHAMBERS

(Owner's Name - Please Print)

P.O. Box 6044

(Street or P.O. Box)

Bruce M. Lewis (Agent)

(Owner's Signature)

SUN CITY WEST

(City)

AZ

(State)

85376

(Zip Code)

MATTHEW CHAMBERS

(Owner's Name - Please Print)

P.O. Box 6044

(Street or P.O. Box)

Bruce M. Lewis (Agent)

(Owner's Signature)

SUN CITY WEST

(City)

AZ

(State)

85376

(Zip Code)

PHILIP R. AND CHARLOE B. ANDREWS

(Owner's Name - Please Print)

P.O. Box 6044

(Street or P.O. Box)

Bruce M. Lewis (Agent)

(Owner's Signature)

SUN CITY WEST

(City)

AZ

(State)

85376

(Zip Code)

INSTRUCTIONS

- This certification of waiver from payment of maintenance fees is made under the regulations at 43 CFR 3833 and 3850.
- This waiver must be filed in advance or the assessment year for which a waiver is sought, but in no event be filed later than the August 31st preceding the assessment year for which the waiver is sought.
- You must still record your affidavit of assessment work for claims listed and/or Notices of Intention to Hold for any sites listed with the BLM by each December 30th, and the local recording office under State law, as in the past.
- A \$5.00 service charge (recording fee) is required for all sites listed, otherwise a separate notice of intent to hold must be filed by December 30.
- This waiver must be filed in the BLM State Office where the mining claims are recorded.
- If the claims and sites are located in more than one State, a separate waiver form must be filed in each State in which they are held. The total number of claims and sites listed on separate waiver forms cannot exceed ten.
- All claim names and Bureau of Land Management (BLM) serial numbers must be listed for all mining claims and sites for which a waiver is sought.
- All owners and their addresses must be listed.
- This waiver form must be signed by all of the owners or their designated agent. If an agent is designated, a statement appointing the agent, signed by all of the owners, must be submitted with this certification, if a designation of agent is not currently on file with the BLM State office where your claims and sites are recorded.
- Mining claims and sites held by a husband and wife, either jointly or individually, or their children under the age of discretion, shall be counted towards the 10 claim limit. Mining claims and sites held in co-ownership, or by an association of locators, by a partnership, or by a corporation shall be counted towards the 10 claim limit for claimants that have an interest in these entities.
- Failure to pay the maintenance fee or meet the requirements for waiver from payment of the maintenance fee by any August 31st deadline for the following assessment year shall cause the mining claims and sites to be declared null and void.

NOTICE/BURDEN HOURS STATEMENT

The Privacy Act of 1974 and the regulation in 43 CFR 2.48(d) provide that you be furnished the following information in connection with the information required by this certification of exemption from rental fees form.

**AUTHORITY:** 30 U.S.C. 28-28k; 43 U.S.C. 1201, 1740, and 1744; 43 CFR 3833 and 3850.

**PRINCIPLE PURPOSE:** This information is to be used to verify that the owner(s) of a mining claim has complied with the Act of August 10, 1993 (107 Stat. 312), and is entitled to perform assessment work in lieu of paying the maintenance fee for the mining claims listed on this form.

**ROUTINE USE:** (1) Adjudication of the claimant(s) certification of waiver from paying the maintenance fee otherwise required by the Act of August 10, 1993 (107 Stat. 312). (2) Disclosure may be made to appropriate Federal agencies when location is made within the agency's geographic area of responsibility. (3) Information from the record and/or the record will be transferred to the appropriate Federal, State, or local agency, or a member of the public in response to a specific request for pertinent information. (4) Information may also be provided to the Department of Justice or in a proceeding before a court or adjudicative body; or to Federal, State, local or foreign agencies when needed for enforcement of civil or criminal codes or applicable regulations concerning title rights upon the public land.

**EFFECT OF NOT PROVIDING INFORMATION:** Disclosure of this information is required by the Act of August 10, 1993 (107 Stat. 312) and 43 CFR 3833 for those owner(s) wishing to take the small miners waiver allowed under 43 CFR 3833 and 3850. Failure to supply the information required in this form to support the owner(s) certification of waiver from payment of the otherwise required maintenance fees will result in the waiver being disallowed and the mining claims declared null and void by the Bureau of Land Management (BLM).

The Paperwork Reduction Act of 1980 (44 U.S.C. 3501, et seq.) requires us to tell you that:

This information is being collected to allow the BLM to determine if you qualify for a waiver from the payment of \$100 per mining claim maintenance fee established by the Act of August 10, 1993 (107 Stat. 312) and the implementing regulations at 43 CFR 3833 and 3850. A response to this request is required in accordance with the statute (107 Stat. 312) to retain your benefit.

Public reporting burden for this form is estimated to average 8 minutes per response, including time to review instructions, gathering and maintaining data, and completing and reviewing the form. Direct comments regarding this burden estimate, or any other aspect of this form, to the Department of the Interior, Bureau of Land Management, Information Collection Clearance Officer (DW-101) Denver Federal Center, Building 40, P.O. Box 25047, Denver, CO 80225-0047 and the Office of Management and Budget, Paperwork Reduction Project (1004-0114), Washington, D.C. 20503.

BLM would like you to know that you do not have to respond to this, or any other, Federal agency-sponsored information collection unless it displays a currently valid OMB control number.

FOR OFFICIAL USE ONLY

RECEIVED  
BLM STATE OFFICE

10/2/98





# LMC

**Lewis Mining Company**

P.O. Box 1056  
Ehrenberg, AZ 85334

Bureau of Land Management  
Arizona State Office  
222 North Central Avenue  
Phoenix, AZ

December 19, 2000

Re: Submittal of Affidavit of Performance of Annual Work

Gentlemen:

Attached please find three Affidavits of Performance of Annual Work for the following claims:

CLAIM NAME	COUNTY RECORDERS	BLM AMC		TOWNSHIP	RANGE
	DOCUMENT NUMBER	SERIAL NO.	SECTION		
LMC #1	97-03971	347247	24	4N	21W
LMC #2	97-03972	347248	24	4N	21W
LMC #3	97-06072	348645	21	4N	21W
LMC #4	97-06073	348646	21	4N	21W
LMC #5	2000-01481	353606	19	4N	21W

Also, enclosed is a cashier's check for \$5.00 per claim filing fees, totaling \$25.00.

Please return the originals after date/time stamping to me at my address:

Bruce M. Lewis  
P.O. Box 1056  
Ehrenberg, AZ 85334

Sincerely,

Bruce M. Lewis  
(Owner and Agent for Association)

RECEIVED  
BLM  
ARIZONA STATE OFFICE  
DEC 22 9 30 AM '00

5-2

**ENTERED INTO COMPUTER**

26 FEB 2001

Bruce M. Lewis  
P.O. Box 1056  
Ehrenberg, AZ. 85334

## AFFIDAVIT OF PERFORMANCE OF ANNUAL WORK

STATE OF ARIZONA, COUNTY OF LA PAZ ss:

Bruce M. Lewis, being duly sworn, according to law, deposes and says:

That he is a citizen of the United States, more than 18 years of age and resides at Ehrenberg, La Paz County, Arizona;

That he is personally acquainted with the following unpatented mining claims which are situated in the La Paz Mining District, La Paz County, Arizona, the county recorders' document numbers and the BLM serial numbers of which are as follows:

CLAIM NAME	COUNTY RECORDERS DOCUMENT NUMBER	BLM SERIAL NO.	AMC	SECTION	TOWNSHIP	RANGE
LMC #1	97-03971	347247		24	4N	21W
LMC #2	97-03972	347248		24	4N	21W

That Bruce M. Lewis, whose address is P.O. Box 1056, Ehrenberg, AZ. 85334, is the owner of the above described claims;

That between the dates of September 1, 1999 and June 24, 2000 in excess of two hundred dollars (\$200.00) worth of work and improvements were done and performed upon or for the benefit of this claim group;

That such work and improvements consisted of Geochemical reconnaissance and grid surveys, fencing-off of abandoned mine shafts, repair of existing access roads, purchase and repair or maintenance of mining equipments and were performed by Bruce M. Lewis or subcontractors; and

That the above work and improvements were made by and at the expense of the owner or the claims, for the purpose of complying with the laws of the United States, pertaining to assessments or annual work.

Dated this 6<sup>th</sup> day of Dec, 2000.

OWNER Bruce M. Lewis  
Bruce M. Lewis

STATE OF ARIZONA, COUNTY OF Maricopa ss:

The foregoing instrument was acknowledged before me  
The 6<sup>TH</sup> day of December, 2000 by Bruce M. Lewis.

My Commission Expires July 10, 2002

Brilla Sue Tilley  
Notary Public



ENTERED INTO COMPUTER

26 FEB 2001

RECEIVED  
BLM  
ARIZONA STATE OFFICE  
Dec 22 9 30 AM '00

RECORDING REQUESTED BY  
AND RETURN TO:

Bruce M. Lewis  
P.O. Box 1056  
Ehrenberg, AZ. 85334

## AFFIDAVIT OF PERFORMANCE OF ANNUAL WORK

STATE OF ARIZONA, COUNTY OF LA PAZ ss:

Bruce M. Lewis, being duly sworn, according to law, deposes and says:

That he is a citizen of the United States, more than 18 years of age and resides at Ehrenberg, La Paz County, Arizona;

That he is personally acquainted with the following unpatented mining claims which are situated in the La Paz Mining District, La Paz County, Arizona, the county recorders' document numbers and the BLM serial numbers of which are as follows:

CLAIM NAME	COUNTY RECORDERS DOCUMENT NUMBER	BLM SERIAL NO.	AMC SECTION	TOWNSHIP	RANGE
LMC #3	97-06072	348645	21	4N	21W
LMC #4	97-06073	348646	21	4N	21W

That Bruce M. Lewis, whose address is P.O. Box 1056, Ehrenberg, AZ. 85334, is the owner of the above described claims;

\* That between the dates of September 1, 1999 and June 24, 2000 in excess of two hundred dollars (\$200.00) worth of work and improvements were done and performed upon or for the benefit of this claim group;

That such work and improvements consisted of Geochemical reconnaissance and grid surveys, fencing-off of abandoned mine shafts, repair of existing access roads, purchase and repair or maintenance of mining equipments and were performed by Bruce M. Lewis or subcontractors; and

That the above work and improvements were made by and at the expense of the owner or the claims, for the purpose of complying with the laws of the United States, pertaining to assessments or annual work.

Dated this 6<sup>th</sup> day of Dec, 2000.


OWNER Bruce M. Lewis  
Bruce M. Lewis

STATE OF ARIZONA, COUNTY OF Maricopa ss:

The foregoing instrument was acknowledged before me  
The 6<sup>TH</sup> day of December, 2000 by Bruce M. Lewis.

My Commission Expires July 10, 2002

Brilla Sue Tilley  
Notary Public



ENTERED INTO COMPUTER

26 FEB 2001

RECEIVED  
BLM  
ARIZONA STATE OFFICE  
DEC 22 9 30 AM '00



Bruce M. Lewis  
P.O. Box 1056  
Ehrenberg, AZ. 85334

## AFFIDAVIT OF PERFORMANCE OF ANNUAL WORK

STATE OF ARIZONA, COUNTY OF LA PAZ ss:

Bruce M. Lewis, being duly sworn, according to law, deposes and says:

That he is a citizen of the United States, more than 18 years of age and resides at Ehrenberg, La Paz County, Arizona;

That he is personally acquainted with the following unpatented mining claims which are situated in the La Paz Mining District, La Paz County, Arizona, the county recorders' document numbers and the BLM serial numbers of which are as follows:

CLAIM NAME	COUNTY RECORDERS DOCUMENT NUMBER	BLM AMC SERIAL NO.	SECTION	TOWNSHIP	RANGE
LMC #5	2000-01481	353606	19	4N	21W

That Bruce M. Lewis, whose address is P.O. Box 1056, Ehrenberg, AZ. 85334, is the owner of the above described claims;

That between the dates of September 1, 1999 and June 24, 2000 in excess of two hundred dollars (\$200.00) worth of work and improvements were done and performed upon or for the benefit of this claim group;

That such work and improvements consisted of Geochemical reconnaissance and grid surveys, fencing-off of abandoned mine shafts, repair of existing access roads, purchase and repair or maintenance of mining equipments and were performed by Bruce M. Lewis or subcontractors; and

That the above work and improvements were made by and at the expense of the owner or the claims, for the purpose of complying with the laws of the United States, pertaining to assessments or annual work.

Dated this 6<sup>th</sup> day of Dec., 2000.

OWNER

Bruce M. Lewis

Bruce M. Lewis


STATE OF ARIZONA, COUNTY OF Maricopa ss:

The foregoing instrument was acknowledged before me

The 6<sup>th</sup> day of December, 2000 by Bruce M. Lewis.

My Commission Expires July 10, 2002

Brilla Sue Tilley  
Notary Public



ENTERED INTO COMPUTER

RECEIVED  
BLM  
ARIZONA STATE OFFICE  
Dec 22 9 30 AM '00

**United States Department of the Interior  
Bureau of Land Management**  
BUSINESS & SUPPORT SVCS DIV  
222 N CENTRAL AVE  
PHOENIX, AZ 85004 -2203  
Phone: (602) 417-9200

Receipt	
No:	175742

<b>Transaction #:</b> 188981
<b>Date of Transaction:</b> 08/24/2000

<b>CUSTOMER:</b>	LEWIS MINING PO BOX 1056 EHRENBERG, AZ 85334
------------------	--

LINE #	QTY	COMMODITY / SUBJECT / ACTION / PRODUCT	REMARKS	UNIT PRICE	TOTAL
1	1	LOCATABLE MINERALS / MINING CLAIMS-ACCOUNTS/UNADJUDICATED / MINING CLAIM MONEY RECEIVED (455)	WAIVER ONLY (5)	- n/a -	\$25.00
<b>TOTAL:</b>					<b>\$25.00</b>

PAYMENT INFORMATION			
1	<b>AMOUNT:</b>	\$25.00	<b>POSTMARKED:</b> 08/23/2000
	<b>TYPE:</b>	CHECK	<b>RECEIVED:</b> 08/24/2000
	<b>CHECK NO:</b>	86295928116	
	<b>NAME:</b>	LEWIS MINING PO BOX 1056 EHRENBERG AZ 85334	

REMARKS

CASE SERIAL NUMBER INFORMATION		
TRNS #	LINE #	CASES
188981	1	AMC347247

This receipt was generated by the automated BLM Collections and Billings System and is a paper representation of a portion of the official electronic record contained therein.

MAINTENANCE FEE PAYMENT WAIVER CERTIFICATION

This small miner waiver is filed to hold the claims/sites listed below for the assessment year beginning at noon on the first September 1 following the official filing of this form with BLM.

The undersigned owner(s) of the mining claims/sites listed below hereby certify under penalty of 18 U.S.C. 1001 and 43 U.S.C. 1212 that:

I/We control, or will control, ten or fewer mining claims/sites located and maintained on Federal land in the United States of America on the August 31 that is one day before the beginning of the assessment year indicated in line one above.

I/We have/will performed/perform assessment work upon the claims listed below for the current assessment year as of the August 31 indicated in line three above. This work meets the requirements of the General Mining Law of 1872, as amended; the Act of August 10, 1993; and the regulations at 43 CFR 3833 and 3850. Such work will be described on our affidavit of labor. Listing a site on this form constitutes a filing of a Notice of Intention to Hold for that site. I enclose a \$5.00 per site service charge (recording fee) for each site listed.

Please check this box if the following statement applies to you.

I/We relinquish my/our claims and/or sites not listed below.

The mining claims and sites for which the above waiver from payment of the maintenance fees is made are:

AMC 347247  
348645  
353606

CLAIM NAME	BLM RECORDATION SERIAL NUMBER
1. LMC No. 1	AMC 347247
2. LMC No. 2	AMC 347248
3. LMC No. 3	AMC 348645
4. LMC No. 4	AMC 348646
5. LMC No. 5	AMC 353606
6.	
7.	
8.	
9.	
10.	

RECEIVED  
BUREAU OF LAND MANAGEMENT  
Aug 21 10 08 AM '00  
ARIZONA STATE OFFICE  
PHOENIX, ARIZONA

All owner(s) of the above mining claims and sites are filing for this waiver.

I/We understand and acknowledge that pursuant to 43 U.S.C. 1212 and 18 U.S.C. 1001, the filing of a false, fictitious, or fraudulent document with the Bureau of Land Management may result in a fine of up to \$10,000, a prison term not to exceed five years, or both.

\* BRUCE M. LEWIS (AGENT)  
(Owner's Name - Please Print)

Bruce M. Lewis (AGENT)  
(Owner's Signature)

P.O. Box 1056  
(Street or P.O. Box)

EHRENBURG AZ 85334  
(City) (State) (Zip Code)

L. RENAY LEWIS  
(Owner's Name - Please Print)

Bruce M. Lewis (AGENT)  
(Owner's Signature)

P.O. Box 1056  
(Street or P.O. Box)

EHRENBURG AZ 85334  
(City) (State) (Zip Code)

VAN CHAMBERS  
(Owner's Name - Please Print)

Bruce M. Lewis (AGENT)  
(Owner's Signature)

P.O. Box 1056  
(Street or P.O. Box)

EHRENBURG AZ 85334  
(City) (State) (Zip Code)

GAY S. CHAMBERS  
(Owner's Name - Please Print)

Bruce M. Lewis (AGENT)  
(Owner's Signature)

P.O. Box 1056  
(Street or P.O. Box)

EHRENBURG AZ 85334  
(City) (State) (Zip Code)

(Continued on reverse)

\* DESIGNATION OF AGENT ON FILE WITH BLM

ENTERED IN COMPUTER  
JMN

JEREMY CHAMBERS

(Owner's Name - Please Print)

P.O. Box 1056

(Street or P.O. Box)

KRIS CHAMBERS

(Owner's Name - Please Print)

P.O. Box 1056

(Street or P.O. Box)

MATTHEW CHAMBERS

(Owner's Name - Please Print)

P.O. Box 1056

(Street or P.O. Box)

PHILIP R. AND CHARLOVE B. ANDREWS

(Owner's Name - Please Print)

P.O. Box 1056

(Street or P.O. Box)

Bruce M. Lewis (AGENT)

(Owner's Signature)

EHRENBURG

(City)

AZ

(State)

85334

(Zip Code)

Bruce M. Lewis (AGENT)

(Owner's Signature)

EHRENBURG

(City)

AZ

(State)

85334

(Zip Code)

Bruce M. Lewis (AGENT)

(Owner's Signature)

EHRENBURG

(City)

AZ

(State)

85334

(Zip Code)

Bruce M. Lewis (AGENT)

(Owner's Signature)

EHRENBURG

(City)

AZ

(State)

85334

(Zip Code)

INSTRUCTIONS

- 1. This certification of waiver from payment of maintenance fees is made under the regulations at 43 CFR 3833 and 3850.
2. This waiver must be filed in advance of the assessment year for which a waiver is sought, but in no event be filed later than the August 31st preceding the assessment year for which the waiver is sought.
3. You must still record your affidavit of assessment work for claims listed and/or Notices of Intention to Hold for any sites listed with the BLM by each December 30th, and the local recording office under State law, as in the past.
4. A \$5.00 service charge (recording fee) is required for all sites listed, otherwise a separate notice of intent to hold must be filed by December 30.
5. This waiver must be filed in the BLM State Office where the mining claims are recorded.
6. If the claims and sites are located in more than one State, a separate waiver form must be filed in each State in which they are held. The total number of claims and sites listed on separate waiver forms cannot exceed ten.
7. All claim names and Bureau of Land Management (BLM) serial numbers must be listed for all mining claims and sites for which a waiver is sought.

- 8. All owners and their addresses must be listed.
9. This waiver form must be signed by all of the owners or their designated agent. If an agent is designated, a statement appointing the agent, signed by all of the owners, must be submitted with this certification, if a designation of agent is not currently on file with the BLM State office where your claims and sites are recorded.
10. Mining claims and sites held by a husband and wife, either jointly or individually, or their children under the age of discretion, shall be counted towards the 10 claim limit. Mining claims and sites held in co-ownership, or by an association of locators, by a partnership, or by a corporation shall be counted towards the 10 claim limit for claimants that have an interest in these entities.
11. Failure to pay the maintenance fee or meet the requirements for waiver from payment of the maintenance fee by any August 31st deadline for the following assessment year shall cause the mining claims and sites to be declared null and void.

NOTICE/BURDEN HOURS STATEMENT

The Privacy Act of 1974 and the regulation in 43 CFR 2.48(d) provide that you be furnished the following information in connection with the information required by this certification of exemption from rental fees form.

AUTHORITY: 30 U.S.C. 28-28k; 43 U.S.C. 1201, 1740, and 1744; 43 CFR 3833 and 3850.

PRINCIPLE PURPOSE: This information is to be used to verify that the owner(s) of a mining claim has complied with the Act of August 10, 1993 (107 Stat. 312), and is entitled to perform assessment work in lieu of paying the maintenance fee for the mining claims listed on this form.

ROUTINE USE: (1) Adjudication of the claimant(s) certification of waiver from paying the maintenance fee otherwise required by the Act of August 10, 1993 (107 Stat. 312). (2) Disclosure may be made to appropriate Federal agencies when location is made within the agency's geographic area of responsibility. (3) Information from the record and/or the record will be transferred to the appropriate Federal, State, or local agency, or a member of the public in response to a specific request for pertinent information. (4) Information may also be provided to the Department of Justice or in a proceeding before a court or adjudicative body; or to Federal, State, local or foreign agencies when needed for enforcement of civil or criminal codes or applicable regulations concerning title rights upon the public land.

EFFECT OF NOT PROVIDING INFORMATION: Disclosure of this information is required by the Act of August 10, 1993 (107 Stat. 312) and 43 CFR 3833 for those owner(s) wishing to take the small miners waiver allowed under 43 CFR 3833 and 3850. Failure to supply the information required in this form to support the owner(s) certification of waiver from payment of the otherwise required maintenance fees will result in the waiver disallowed and the mining claims declared null and void by the Bureau of Land Management (BLM).

The Paperwork Reduction Act of 1980 (44 U.S.C. 3501, et seq.) requires us to tell you that:

This information is being collected to allow the BLM to determine if you qualify for a waiver from the payment of \$100 per mining claim maintenance fee established by the Act of August 10, 1993 (107 Stat. 312) and the implementing regulations at 43 CFR 3833 and 3850. A response to this request is required in accordance with the statute (107 Stat. 312) to retain your benefit.

Public reporting burden for this form is estimated to average 8 minutes per response, including time to review instructions, gathering and maintaining data, and completing and reviewing the form. Direct comments regarding this burden estimate, or any other aspect of this form, to the Department of the Interior, Bureau of Land Management, Information Collection Clearance Officer (DW-101) Denver Federal Center, Building 40, P.O. Box 25047, Denver, CO 80225-0047 and the Office of Management and Budget, Paperwork Reduction Project (1004-0114), Washington, D.C. 20503.

BLM would like you to know that you do not have to respond to this, or any other, Federal agency-sponsored information collection unless it displays a currently valid OMB control number.

FOR OFFICIAL USE ONLY
RECEIVED BUREAU OF LAND MANAGEMENT
Aug 24 10 08 AM '00
RECEIVED BUREAU OF LAND MANAGEMENT

<b>Authorized Date</b>	01/23/2002
<b>Instructions to Accounts</b>	REFUND \$25 CLAIMANT PD 7/31/& 8/24/00 SAME CLAIMS
<b>Login ID</b>	1461
<b>Entry Date</b>	01/23/2002
<b>Total Amount</b>	\$25.00

347247

348645

353606

1/23/02 Refund \$25.00  
 Claimant Pd. 7/31 & 8/24/00 for  
 same claims,  
 LKH

**United States Department of the Interior**  
**Bureau of Land Management**  
 BUSINESS & SUPPORT SVCS DIV  
 222 N CENTRAL AVE  
 PHOENIX, AZ 85004 -2203  
 Phone: (602) 417-9200

Receipt	
No:	160813

**Transaction #:** 173799  
**Date of Transaction:** 07/31/2000

CUSTOMER:	BRUCE M LEWIS 12306 OLD POMERADO POWAY, CA 92064	<i>P.O. Box 1056          Chino, AZ 85334</i>
-----------	--	---

LINE #	QTY	COMMODITY / SUBJECT / ACTION / PRODUCT	REMARKS	UNIT PRICE	TOTAL
1	1.00	SUSPENSE, MISCELLANEOUS / CANCELLED CHECKS (CX) / CANCELLED CHECKS (CX)(455)		- n/a -	\$25.00
<b>TOTAL:</b>					<b>\$25.00</b>

PAYMENT INFORMATION			
1	AMOUNT:	\$25.00	POSTMARKED: N/A
	TYPE:	CASH	RECEIVED: 07/31/2000
	NAME:	LEWIS, BRUCE M 12306 OLD POMERADO POWAY CA 92064	

REMARKS

This receipt was generated by the automated BLM Collections and Billings System and is a paper representation of a portion of the official electronic record contained therein.

DEPARTMENT OF THE INTERIOR  
BUREAU OF LAND MANAGEMENT  
MINING CLAIMS

Customer Information - With OUT Legal Description  
ACTIVE CLAIMS

Run Date: 01/22/2002 09:29 AM

Page 1 of 1

Admin State: AZ  
Geo State:

LEWIS BRUCE M  
12306 OLD POMERADO  
POWAY, CA 92064

INT-REL: CLAIMANT

CUSTOMER ID: 42654

<u>Serial No</u>	<u>Claim Name/Number</u>	<u>County</u>	<u>Disposition</u>	<u>Int Rel</u>
AMC347247	LMC #1	LA PAZ	ACTIVE	CLAIMANT
AMC347248	LMC #2	LA PAZ	ACTIVE	CLAIMANT
AMC348645	LMC #3	LA PAZ	ACTIVE	CLAIMANT
AMC348646	LMC #4	LA PAZ	ACTIVE	CLAIMANT

LEWIS BRUCE M  
BOX 1056  
EHRENBERG, AZ 85334

INT-REL: AGENT

CUSTOMER ID: 2111666

<u>Serial No</u>	<u>Claim Name/Number</u>	<u>County</u>	<u>Disposition</u>	<u>Int Rel</u>
AMC353606	LMC #5	LA PAZ	ACTIVE	AGENT

**DEPARTMENT OF THE INTERIOR  
BUREAU OF LAND MANAGEMENT  
MINING CLAIMS**

**(LIVE) Serial Register Page**

RunDate/Time: 01/23/02 10:38 AM

Page 1 of 6

**01 10-21-1976;090STAT0090;43USC1744**  
**Case Type 384201: PLACER CLAIM**  
**Claim Name: LMC #1**  
**Commodity :**  
**Case Disposition: ACTIVE**

**Serial Number  
AMC347247**

Name & Address				Int Rel	% Interest
ANDREWS CHARLENE	12306 OLD POMERADO	POWAY, CA 92064		CLAIMANT	0.0000000
ANDREWS PHIL	12306 OLD POMERADO	POWAY, CA 92064		CLAIMANT	0.0000000
CHAMBERS GAY	12306 OLD POMERADO	POWAY, CA 92064		CLAIMANT	0.0000000
CHAMBERS JEREMY	12306 OLD POMERADO	POWAY, CA 92064		CLAIMANT	0.0000000
CHAMBERS KRIS	12306 OLD POMERADO	POWAY, CA 92064		CLAIMANT	0.0000000
CHAMBERS MATTHEW	12306 OLD POMERADO	POWAY, CA 92064		CLAIMANT	0.0000000
CHAMBERS VAN	12306 OLD POMERADO	POWAY, CA 92064		CLAIMANT	0.0000000
LEWIS BRUCE M	12306 OLD POMERADO	POWAY, CA 92064		CLAIMANT	0.0000000
LEWIS L RENAY	12306 OLD POMERADO	POWAY, CA 92064		CLAIMANT	0.0000000

Mer Twp	Rng	Sec	Quadrant	District/Resource	County
14	0040N	0210W	024	SW	YUMA FIELD OFFICE LA PAZ

Act Date	Code	Action	Action Remarks	Receipt Number
06/13/1997	403	LOCATION DATE		
07/02/1997	395	RECORDATION NOTICE RECD		
08/14/2001	483	SMALL MINER CERT FILED	2002	
12/22/2000	480	EVID OF ASSMT FILED	2000	175742
08/24/2000	483	SMALL MINER CERT FILED	2001	
09/01/1999	483	SMALL MINER CERT FILED	2000	
08/13/1999	480	EVID OF ASSMT FILED	1999	
08/21/1998	483	SMALL MINER CERT FILED	1999	
08/07/1998	480	EVID OF ASSMT FILED	1998	
12/29/1997	481	NOTICE OF INTENT TO HOLD	1997	
08/15/1997	483	SMALL MINER CERT FILED	1998	
07/02/1997	482	RENTAL/MAINTENANCE FEE	1997	
01/02/2002	392	MONIES RECEIVED	\$25.00;1	
08/13/1999	113	ADDITIONAL INFO RECEIVED	RECEIPT 2296560	
12/01/1998	379	REFUND AUTHORIZED	\$5.00	
08/21/1998	113	ADDITIONAL INFO RECEIVED	RECEIPT 2389548	
08/07/1998	113	ADDITIONAL INFO RECEIVED	RECEIPT 2389223	
01/02/1998	113	ADDITIONAL INFO RECEIVED	RECEIPT 2388565	
07/02/1997	501	ACCT ADV IN LEAD FILE	AMC347247-347248;	
07/02/1997	669	LAND STATUS CHECKED		
06/17/1996	404	COUNTY RECORDATION	9703971	

426174  
*Is this the  
2001 Pol fee?*

Line Nr Remarks



**DEPARTMENT OF THE INTERIOR  
BUREAU OF LAND MANAGEMENT  
MINING CLAIMS  
(LIVE) Serial Register Page**

RunDate/Time: 01/23/02 10:38 AM

Page 3 of 6

**01 10-21-1976;090STAT0090;43USC1744**  
**Case Type 384201: PLACER CLAIM**  
**Claim Name: LMC #2**  
**Commodity :**  
**Case Disposition: ACTIVE**

**Serial Number  
AMC347248**

Name & Address				Int Rel	% Interest
ANDREWS CHARLENE	12306 OLD POMERADO	POWAY, CA 92064		CLAIMANT	0.0000000
ANDREWS PHIL	12306 OLD POMERADO	POWAY, CA 92064		CLAIMANT	0.0000000
CHAMBERS GAY	12306 OLD POMERADO	POWAY, CA 92064		CLAIMANT	0.0000000
CHAMBERS JEREMY	12306 OLD POMERADO	POWAY, CA 92064		CLAIMANT	0.0000000
CHAMBERS KRIS	12306 OLD POMERADO	POWAY, CA 92064		CLAIMANT	0.0000000
CHAMBERS MATTHEW	12306 OLD POMERADO	POWAY, CA 92064		CLAIMANT	0.0000000
CHAMBERS VAN	12306 OLD POMERADO	POWAY, CA 92064		CLAIMANT	0.0000000
LEWIS BRUCE M	12306 OLD POMERADO	POWAY, CA 92064		CLAIMANT	0.0000000
LEWIS L RENAY	12306 OLD POMERADO	POWAY, CA 92064		CLAIMANT	0.0000000

Mer Twp	Rng	Sec	Quadrant	District/Resource	County	
14	0040N	0210W	024	SE	YUMA FIELD OFFICE	LA PAZ

Act Date	Code	Action	Action Remarks	Receipt Number
06/13/1997	403	LOCATION DATE		
07/02/1997	395	RECORDATION NOTICE RECD		
08/14/2001	483	SMALL MINER CERT FILED	2002	
12/22/2000	480	EVID OF ASSMT FILED	2000	175742
08/24/2000	483	SMALL MINER CERT FILED	2001	
09/01/1999	483	SMALL MINER CERT FILED	2000	
08/13/1999	480	EVID OF ASSMT FILED	1999	
08/21/1998	483	SMALL MINER CERT FILED	1999	
08/07/1998	480	EVID OF ASSMT FILED	1998	
12/29/1997	481	NOTICE OF INTENT TO HOLD	1997	
08/15/1997	483	SMALL MINER CERT FILED	1998	
07/02/1997	482	RENTAL/MAINTENANCE FEE	1997	
08/13/1999	113	ADDITIONAL INFO RECEIVED	RECEIPT 2296560	
12/01/1998	379	REFUND AUTHORIZED	\$5.00	
08/21/1998	113	ADDITIONAL INFO RECEIVED	RECEIPT 2389548	
08/07/1998	113	ADDITIONAL INFO RECEIVED	RECEIPT 2389223	
01/02/1998	113	ADDITIONAL INFO RECEIVED	RECEIPT 2388565	
07/02/1997	501	ACCT ADV IN LEAD FILE	AMC347247	
07/02/1997	669	LAND STATUS CHECKED		
06/17/1996	404	COUNTY RECORDATION	9703972	

Line Nr Remarks

**NO WARRANTY IS MADE BY BLM  
FOR USE OF THE DATA FOR  
PURPOSES NOT INTENDED BY BLM**

**DEPARTMENT OF THE INTERIOR  
BUREAU OF LAND MANAGEMENT  
MINING CLAIMS  
(LIVE) Serial Register Page**

RunDate/Time: 01/23/02 10:38 AM

Page 4 of 6

**01 10-21-1976;090STAT0090;43USC1744**  
**Case Type 384201: PLACER CLAIM**  
**Claim Name: LMC #3**  
**Commodity :**  
**Case Disposition: ACTIVE**

**Serial Number  
AMC348645**

Name & Address				Int Rel	% Interest
ANDREWS CHARLENE	12306 OLD POMERADO		POWAY, CA 92064	CLAIMANT	0.0000000
ANDREWS PHIL	12306 OLD POMERADO		POWAY, CA 92064	CLAIMANT	0.0000000
CHAMBERS GAY	12306 OLD POMERADO		POWAY, CA 92064	CLAIMANT	0.0000000
CHAMBERS JEREMY	12306 OLD POMERADO		POWAY, CA 92064	CLAIMANT	0.0000000
CHAMBERS KRIS	12306 OLD POMERADO		POWAY, CA 92064	CLAIMANT	0.0000000
CHAMBERS MATTHEW	12306 OLD POMERADO		POWAY, CA 92064	CLAIMANT	0.0000000
CHAMBERS VAN	12306 OLD POMERADO		POWAY, CA 92064	CLAIMANT	0.0000000
LEWIS BRUCE M	12306 OLD POMERADO		POWAY, CA 92064	CLAIMANT	0.0000000
LEWIS L RENAY	12306 OLD POMERADO		POWAY, CA 92064	CLAIMANT	0.0000000

Mer Twp	Rng	Sec	Quadrant	District/Resource	County	
14	0040N	0210W	021	NW	YUMA FIELD OFFICE	LA PAZ

Act Date	Code	Action	Action Remarks	Receipt Number
09/10/1997	403	LOCATION DATE		
11/28/1997	395	RECORDATION NOTICE RECD		
08/14/2001	483	SMALL MINER CERT FILED	2002	
12/22/2000	480	EVID OF ASSMT FILED	2000	175742
08/24/2000	483	SMALL MINER CERT FILED	2001	
09/01/1999	483	SMALL MINER CERT FILED	2000	
08/13/1999	480	EVID OF ASSMT FILED	1999	
08/21/1998	483	SMALL MINER CERT FILED	1999	
08/07/1998	480	EVID OF ASSMT FILED	1998	
11/28/1997	482	RENTAL/MAINTENANCE FEE	1998	
12/01/1998	379	REFUND AUTHORIZED	\$5.00	
04/06/1998	669	LAND STATUS CHECKED		
11/28/1997	501	ACCT ADV IN LEAD FILE	AMC348645-348646;	
01/14/1997	404	COUNTY RECORDATION	9706072	

Line Nr Remarks

**DEPARTMENT OF THE INTERIOR  
BUREAU OF LAND MANAGEMENT  
MINING CLAIMS**

**(LIVE) Serial Register Page**

RunDate/Time: 01/23/02 10:38 AM

Page 5 of 6

**01 10-21-1976;090STAT0090;43USC1744**  
**Case Type 384201: PLACER CLAIM**  
**Claim Name: LMC #4**  
**Commodity :**  
**Case Disposition: ACTIVE**

**Serial Number  
AMC348646**

Name & Address	Int Rel	% Interest
ANDREWS CHARLENE 12306 OLD POMERADO POWAY, CA 92064	CLAIMANT	0.0000000
ANDREWS PHIL 12306 OLD POMERADO POWAY, CA 92064	CLAIMANT	0.0000000
CHAMBERS GAY 12306 OLD POMERADO POWAY, CA 92064	CLAIMANT	0.0000000
CHAMBERS JEREMY 12306 OLD POMERADO POWAY, CA 92064	CLAIMANT	0.0000000
CHAMBERS KRIS 12306 OLD POMERADO POWAY, CA 92064	CLAIMANT	0.0000000
CHAMBERS MATTHEW 12306 OLD POMERADO POWAY, CA 92064	CLAIMANT	0.0000000
CHAMBERS VAN 12306 OLD POMERADO POWAY, CA 92064	CLAIMANT	0.0000000
LEWIS BRUCE M 12306 OLD POMERADO POWAY, CA 92064	CLAIMANT	0.0000000
LEWIS L RENAY 12306 OLD POMERADO POWAY, CA 92064	CLAIMANT	0.0000000

Mer Twp	Rng	Sec	Quadrant	District/Resource	County
14	0040N	0210W	021	NE	YUMA FIELD OFFICE LA PAZ

Act Date	Code	Action	Action Remarks	Receipt Number
09/10/1997	403	LOCATION DATE		
11/28/1997	395	RECORDATION NOTICE RECD		
08/14/2001	483	SMALL MINER CERT FILED	2002	
12/22/2000	480	EVID OF ASSMT FILED	2000	175742
08/24/2000	483	SMALL MINER CERT FILED	2001	
09/01/1999	483	SMALL MINER CERT FILED	2000	
08/13/1999	480	EVID OF ASSMT FILED	1999	
08/21/1998	483	SMALL MINER CERT FILED	1999	
08/07/1998	480	EVID OF ASSMT FILED	1998	
11/28/1997	482	RENTAL/MAINTENANCE FEE	1998	
08/13/1999	113	ADDITIONAL INFO RECEIVED	RECEIPT 2296560	
12/01/1998	379	REFUND AUTHORIZED	\$5.00	
08/21/1998	113	ADDITIONAL INFO RECEIVED	RECEIPT 2389548	
08/07/1998	113	ADDITIONAL INFO RECEIVED	RECEIPT 2389223	
04/06/1998	669	LAND STATUS CHECKED		
11/28/1997	501	ACCT ADV IN LEAD FILE	AMC348645	
01/14/1997	404	COUNTY RECORDATION	9706073	

Line Nr Remarks

**DEPARTMENT OF THE INTERIOR  
BUREAU OF LAND MANAGEMENT  
MINING CLAIMS  
(LIVE) Serial Register Page**

RunDate/Time: 01/23/02 10:38 AM

Page 6 of 6

**01 10-21-1976;090STAT0090;43USC1744**  
**Case Type 384201: PLACER CLAIM**  
**Claim Name: LMC #5**  
**Commodity :**  
**Case Disposition: ACTIVE**

**Serial Number  
AMC353606**

Name & Address	Int Rel	% Interest
ANDREWS CHARLENE BOX 1056	EHRENBERG, AZ 85334 CLAIMANT	0.0000000
ANDREWS PHIL BOX 1056	EHRENBERG, AZ 85334 CLAIMANT	0.0000000
CHAMBERS GAY BOX 1056	EHRENBERG, AZ 85334 CLAIMANT	0.0000000
CHAMBERS JEREMY BOX 1056	EHRENBERG, AZ 85334 CLAIMANT	0.0000000
CHAMBERS KRIS BOX 1056	EHRENBERG, AZ 85334 CLAIMANT	0.0000000
CHAMBERS MATTHEW BOX 1056	EHRENBERG, AZ 85334 CLAIMANT	0.0000000
CHAMBERS VAN BOX 1056	EHRENBERG, AZ 85334 CLAIMANT	0.0000000
LEWIS BRUCE M BOX 1056	EHRENBERG, AZ 85334 AGENT	0.0000000
LEWIS L RENAY BOX 1056	EHRENBERG, AZ 85334 CLAIMANT	0.0000000

Mer Twp Rng Sec	Quadrant	District/Resource	County
14 0040N 0210W 019	NW	YUMA FIELD OFFICE	LA PAZ

Act Date	Code	Action	Action Remarks	Receipt Number
03/21/2000	403	LOCATION DATE		
05/01/2000	395	RECORDATION NOTICE RECD		
08/14/2001	483	SMALL MINER CERT FILED	2002	
12/22/2000	485	MULTIPLE PAYMENT	2000POL	175742
08/24/2000	483	SMALL MINER CERT FILED	2001	
05/02/2000	482	RENTAL/MAINTENANCE FEE	2000	
05/03/2000	669	LAND STATUS CHECKED		
05/01/2000	501	ACCT ADV IN LEAD FILE	AMC353606;	
03/21/2000	404	COUNTY RECORDATION	0001481	

Line Nr Remarks

MAINTENANCE FEE PAYMENT WAIVER CERTIFICATION (Supplement)

This small miner waiver is filed to hold the claims/sites listed below for the assessment year beginning at noon on the first September 1 following the official filing of this form with BLM.

The undersigned owner(s) of the mining claims/sites listed below hereby certify under penalty of 18 U.S.C. 1001 and 43 U.S.C. 1212 that:

I/We control, or will control, ten or fewer mining claims/sites located and maintained on Federal land in the United States of America on the August 31 that is one day before the beginning of the assessment year indicated in line one above.

I/We have/will performed/perform assessment work upon the claims listed below for the current assessment year as of the August 31 indicated in line three above. This work meets the requirements of the General Mining Law of 1872, *as amended*; the Act of August 10, 1993; and the regulations at 43 CFR 3833 and 3850. Such work will be described on our affidavit of labor. Listing a site on this form constitutes a filing of a Notice of Intention to Hold for that site. I enclose a \$5.00 per site service charge (recording fee) for each site listed.

Please check this box if the following statement applies to you.

*I/We relinquish my/our claims and/or sites not listed below.*

The mining claims and sites for which the above waiver from payment of the maintenance fees is made are:

CLAIM NAME	BLM RECORDATION SERIAL NUMBER
1. LMC No. 1	AMC 347247
2. LMC No. 2	AMC 347248
3. LMC No. 3	AMC 348645
4. LMC No. 4	AMC 348646
5.	
6.	
7.	
8.	
9.	
10.	

RECEIVED  
 BUREAU OF  
 LAND MANAGEMENT  
 MAR 6 9 47 AM '00  
 ARIZONA  
 STATE OFFICE  
 PHOENIX, ARIZONA

All owner(s) of the above mining claims and sites are filing for this waiver.

I/We understand and acknowledge that pursuant to 43 U.S.C. 1212 and 18 U.S.C. 1001, the filing of a false, fictitious, or fraudulent document with the Bureau of Land Management may result in a fine of up to \$10,000, a prison term not to exceed five years, or both.

Bruce M. Lewis (Owner's Name - Please Print)      [Signature] (Owner's Signature)

\_\_\_\_ (Street or P.O. Box)      \_\_\_\_\_ (City)      \_\_\_\_\_ (State)      \_\_\_\_\_ (Zip Code)

L Renay Lewis (Owner's Name - Please Print)      [Signature] (Owner's Signature)

\_\_\_\_ (Street or P.O. Box)      \_\_\_\_\_ (City)      \_\_\_\_\_ (State)      \_\_\_\_\_ (Zip Code)

Van Chambers (Owner's Name - Please Print)      [Signature] (Owner's Signature)

\_\_\_\_ (Street or P.O. Box)      \_\_\_\_\_ (City)      \_\_\_\_\_ (State)      \_\_\_\_\_ (Zip Code)

Gay Chambers (Owner's Name - Please Print)      [Signature] (Owner's Signature)

\_\_\_\_ (Street or P.O. Box)      \_\_\_\_\_ (City)      \_\_\_\_\_ (State)      \_\_\_\_\_ (Zip Code)

ENTERED IN COMPUTER

3/6/00 [Signature]

hpm 5/18/2000

Computer record has  
 been added to  
 483  
 7/13/99

**MAINTENANCE FEE PAYMENT WAIVER CERTIFICATION**

This small miner waiver is filed to hold the claims/sites listed below for the assessment year beginning at noon on the first September 1 following the official filing of this form with BLM.

The undersigned owner(s) of the mining claims/sites listed below hereby certify under penalty of 18 U.S.C. 1001 and 43 U.S.C. 1212 that:

I/We control, or will control, ten or fewer mining claims/sites located and maintained on Federal land in the United States of America on the August 31 that is one day before the beginning of the assessment year indicated in line one above.

I/We have/will performed/perform assessment work upon the claims listed below for the current assessment year as of the August 31 indicated in line three above. This work meets the requirements of the General Mining Law of 1872, *as amended*; the Act of August 10, 1993; and the regulations at 43 CFR 3833 and 3850. Such work will be described on our affidavit of labor. Listing a site on this form constitutes a filing of a Notice of Intention to Hold for that site. I enclose a \$5.00 per site service charge (recording fee) for each site listed.

Please check this box if the following statement applies to you.

*I/We relinquish my/our claims and/or sites not listed below.*

The mining claims and sites for which the above waiver from payment of the maintenance fees is made are:

CLAIM NAME	BLM RECORDATION SERIAL NUMBER
1. LMC #1	AMC 347247
2. LMC #2	AMC 347248
3. LMC #3	AMC 348645
4. LMC #4	AMC 348646
5.	
6.	
7.	
8.	
9.	
10.	

All owner(s) of the above mining claims and sites are filing for this waiver.

I/We understand and acknowledge that pursuant to 43 U.S.C. 1212 and 18 U.S.C. 1001, the filing of a false, fictitious, or fraudulent document with the Bureau of Land Management may result in a fine of up to \$10,000, a prison term not to exceed five years, or both.

Bruce M. Lewis (Owner's Name - Please Print)      B. M. Lewis (Owner's Signature)

12306 Old Pomerado Rd #22 (Street or P.O. Box)      Poway (City)      Ca (State)      92064 (Zip Code)

L. Renay Lewis (Owner's Name - Please Print)      L. Renay Lewis (Owner's Signature)

12306 Old Pomerado Rd #22 (Street or P.O. Box)      Poway (City)      Ca (State)      92064 (Zip Code)

Van Chambers (Owner's Name - Please Print)      x Van Chambers (Owner's Signature)

305 Quail Park Dr. (Street or P.O. Box)      Bakersfield (City)      Ca (State)      93309 (Zip Code)

Gay S. Chambers (Owner's Name - Please Print)      x Gay S. Chambers (Owner's Signature)

305 Quail Park Dr. (Street or P.O. Box)      Bakersfield (City)      Ca (State)      93309 (Zip Code)

Recording requested by  
to return to:  
**BRUCE LEWIS**  
12306 OLD POMEROY RD.  
POWAY, CA. 92064

#22



19-3455  
Page 1 of 1  
OFFICIAL RECORDS OF LA PAZ COUNTY, AZ  
PATRICIA L. WALL, RECORDER  
07/30/1999 11:15:57 AM Recording Fee \$15.  
AMC 347247  
AMC 348445

**AFFIDAVIT OF PERFORMANCE OF ANNUAL WORK**

STATE OF ARIZONA, COUNTY OF LA PAZ ss:

Bruce M. Lewis, being duly sworn, according to law, deposes and says:

That he is a citizen of the United States, more than 18 years of age and resides at Ehrenberg, La Paz County, Arizona;

The he is personally acquainted with the following unpatented mining claims which are situated in the La Paz Mining District, La Paz County, Arizona, the county recorder's document numbers and the BLM serial numbers of which are as follows:

CLAIM NAME	COUNTY RECORDERS DOCUMENT NUMBER	BLM SERIAL NO.	AMC	SECTION	TOWNSHIP	RANGE
LMC #3	97-06072	348645		21	4N	21W
LMC #4	97-06073	348646		21	4N	21W

That Bruce M. Lewis, whose address is P.O. Box 1056, Ehrenberg, AZ. 85334, is the owner of the above described claims;

That between the dates of September 1, 1998 and June 24, 1999 in excess of two hundred dollars (\$200.00) worth of work and improvements were done and performed upon or for the benefit of this claim group;

That such work and improvements consisted of Geochemical reconnaissance and grid surveys, fencing-off of abandoned mine shafts, repair of existing access roads, purchase and repair or maintenance of mining equipment and were performed by Bruce M. Lewis or subcontractors; and

That the above work and improvements were made by and at the expense of the owner of the claims, for the purpose of complying with the laws of the United States, pertaining to assessments or annual work.

Dated this 30<sup>th</sup> day of July, 1999.

OWNER: Bruce M. Lewis  
Bruce M. Lewis

STATE OF ARIZONA, COUNTY OF LA PAZ ss:

The foregoing instrument was acknowledged before me the 30th day of July, 1999 by Bruce M. Lewis.

My Commission Expires: April 14, 2002

Joy M. Reeves  
Notary Public



SS, 11:14 6 31 99

**VERIFIED**

**ENTERED IN COMPUTER**

TL 1-25-00

10/28/99 MHA

recording requested by  
and return to:  
Bruce Lewis  
12306 Old Pomodoro Rd., #22  
Poway, CA. 92064



9-3456  
F 1 of 1  
OFFICIAL RECORDS OF LA PAZ COUNTY, AZ  
PATRICIA L. WALL, RECORDER  
07/30/1999 11:15:57 AM Recording Fee \$15.

## AFFIDAVIT OF PERFORMANCE OF ANNUAL WORK

STATE OF ARIZONA, COUNTY OF LA PAZ ss:

Bruce M. Lewis, being duly sworn, according to law, deposes and says:

That he is a citizen of the United States, more than 18 years of age and resides at Ehrenberg, La Paz County, Arizona;

That he is personally acquainted with the following unpatented mining claims which are situated in the La Paz Mining District, La Paz County, Arizona, the county recorder's document numbers and the BLM serial numbers of which are as follows:

CLAIM NAME	COUNTY RECORDERS		BLM AMC		
	DOCUMENT NUMBER	SERIAL NO.	SECTION	TOWNSHIP	RANGE
LMC #1	97-03971	347247	24	4N	21W
LMC #2	97-03972	347248	24	4N	21W

That Bruce M. Lewis, whose address is P.O. Box 1056, Ehrenberg, AZ. 85334, is the owner of the above described claims;

That between the dates of September 1, 1998 and June 24, 1999 in excess of two hundred dollars (\$200.00) worth of work and improvements were done and performed upon or for the benefit of this claim group;

That such work and improvements consisted of Geochemical reconnaissance and grid surveys, fencing-off of abandoned mine shafts, repair of existing access roads, purchase and repair or maintenance of mining equipment and were performed by Bruce M. Lewis or subcontractors; and

That the above work and improvements were made by and at the expense of the owner of the claims, for the purpose of complying with the laws of the United States, pertaining to assessments or annual work.

Dated this 30<sup>th</sup> day of JULY, 1999.

OWNER Bruce M. Lewis  
Bruce M. Lewis

STATE OF ARIZONA, COUNTY OF LA PAZ ss:

The foregoing instrument was acknowledged before me the 30th day of July, 1999 by Bruce M. Lewis.

My Commission Expires: April 14, 2002

Joy M. Reeves  
Notary Public



65, 11:00:3 81 2001

ENTERED IN COMPUTER  
10/28/99 MAH





# LMC

Lewis Mining Company

P.O. Box 1056, Ehrenberg, Arizona 85334  
Phone : (520) 580-1750

August 1, 1999

Bureau of Land Management  
Phoenix, Arizona

Re: Submission of Maintenance Fee Waiver/Intention to Hold (1) and  
Performance of Annual Work Affidavits (2) for:

<u>Claim Name:</u>	<u>BLM AMC Serial Number:</u>
LMC No. 1	AMC 347247
LMC No. 2	AMC 347248
LMC No. 3	AMC 348645
LMC No. 4	AMC 348646

Gentlemen,

Please find the above mentioned documents attached. Enclosed is a check for \$45.00 for the recording of the Maintenance Fee Waiver/Intention to Hold form (1) and for the recording of the Annual Work Affidavits (2), i.e., \$5.00 per claim per recording. Per the instructions on the maintenance fee waiver form, the form also serves as notice of intention to hold and thereby serves as a dual purpose form.

Please send via return mail, BLM date and time stamped copies of these documents showing proof that they were received and recorded by BLM in a timely manner. Any credit left over from the funds supplied may be returned to me via refund check.

Michael Lewis

Michael Lewis  
Lewis Mining Company

Aug 13 9 42 AM '99  
RECEIVED  
BUREAU OF LAND MANAGEMENT  
PHOENIX, ARIZONA

UNITED STATES  
DEPARTMENT OF THE INTERIOR  
BUREAU OF LAND MANAGEMENT

RECEIPT AND ACCOUNTING ADVICE

No. 22965bU  
03/13/99

Subject: BUREAU OF LAND MANAGEMENT

2 28 12 20.00  
2 28 09 25.00

Applicant: APPLICANT'S NAME  
ADDRESS  
CITY

Remitter: NAME AND ADDRESS

Assignor:

LEASE MANAGEMENT DATA  NEW  UPDATE  PAYMENT

ORIGINAL SERIAL NO.	ASG.	TYPE	ST.	CTY.	FUND SYMBOL	ACRES/UNITS	RATE

AMOUNT	ANV. DATE	EXP. DATE	BILL CYC.	S/C	DISTRICT	NEXT BILL	MISC. DATA	U of M	ACTUAL UNITS

ASSIGNMENT SERIAL NO.	ASG.	TYPE	ST.	CTY.	FUND SYMBOL	ACRES/UNITS	RATE

AMOUNT	ANV. DATE	EXP. DATE	BILL CYC.	S/C	DISTRICT	NEXT BILL	MISC. DATA	U of M	ACTUAL UNITS

APPLY REMITTANCE

ACTION	FUND SYMBOL	CTY.	AMOUNT
FILING FEE			
RENTAL			
UNEARNED			
REFUND			25.00
TOTAL			
AMOUNT DUE			

Remarks: *Overpayment.*

BY: *Mary B. Hyde* DATE: *10/28/99*

- Lease in Escrow?
- KGS? Of Interest?
- Auto Escalates? Operating Rights?
- Auto Renew? Operator
- Bond Filed?

**FOR MMS USE ONLY**

BILLEE NUMBER	FOREST REFUGE
OCS SECTION	
CODE	

UNITED STATES DEPARTMENT OF THE INTERIOR  
BUREAU OF LAND MANAGEMENT  
ARIZONA STATE OFFICE

Memorandum

To: Case File AMC 347247/348645

From: Dorie Morrison, LLE

Subject: Documentation of Telephone Conversation

Name of Person Contacted: Bruce Lewis

Telephone Number of Person Contacted: 760-736-6144

Date of Contact: 3/9/99

Summary: Called regarding his request  
due on 4 claims. Request authorized  
on 12/1/98. Spoke to Storn who  
is checking when it was sent to  
Storn. Will call Mr Lewis  
back after hearing from Storn

3/10/99 called Mr Lewis  
see attached note from Storn

From: "Michael Lewis" <mikel@fluidcomponents.com>  
To: ilmazcso.ilmazdso(ddmorris)  
Date: Mon, Mar 8, 1999 12:14 pm  
Subject: RE: Claim Numbers AMC 347247, 347248, 348645, 348646

RE: Claim Numbers AMC 347247, 347248, 348645, 348646

Ms. Morrison,

I am writing to find out if any action was ever taken on your last =

message to me as shown below?

I am concerned that the claims may not be shown as up to date with your =

office and I have not received the \$20.00 refund as of yet.

Please =

advise or call me at (760) 736-6144.

Thank you,

Michael Lewis  
LEWIS MINING COMPANY  
lewis\_mining@hotmail.com  
(760) 736-6144

-----  
-----=  
-----  
On 10/2/1998, Dorie Morrison wrote:

Mr. Lewis,

I am sorry that I was unable to reach you by phone on 10/2/98, I was on

vacation until 9/28/98 and then had to attend training upon returning to

the office. However, I did received the notarized authorized agent form

as required. BLM is switching to a new computer system and the computer

can not be updated showing the waiver for 1999, nor the affidavit of =

labor

paid for 1998. This will be put in the system approximately 11/18/98 =

when

the new system is available.

A refund of \$20.00 will be authorized at that time for the payment made

on 8/21/98 with the waivers. As explained, there is no fee for the =

waivers.

If you have any further questions, please do not hesitate to let me = know.

Dorie Morrison  
Land Law Examiner  
PH: 602-417-9355

Received: from sc.blm.gov  
id AA19821; Mon, 8 Mar 1999 12:18:51 -0700  
Received: from sc2883.sc.blm.gov (firewall-user@sc2883.sc.blm.gov  
[158.68.251.67])  
by sc2953.sc.blm.gov (8.9.1/8.9.1) with ESMTTP id MAA43326  
for <ddmorris@sc2953.sc.blm.gov>; Mon, 8 Mar 1999 12:18:44  
-0700  
Received: by sc2883.sc.blm.gov; id MAA02689; Mon, 8 Mar 1999  
12:18:43 -0700 (MST)  
Received: from unknown(192.91.198.133) by dwgate.sc.blm.gov via  
smap (4.1)  
id xma002559; Mon, 8 Mar 99 12:17:52 -0700  
Received: from pca196.fluidcomponents.com  
(pca196.fluidcomponents.com [192.91.198.196])  
by mailhost.fluidcomponents.com (8.8.7/8.8.7) with SMTP id  
LAA06717  
for <ddmorris@sc.blm.gov>; Mon, 8 Mar 1999 11:05:13 -0800  
Message-Id: <007701be6997\$eb681e40\$c4c65bc0@fluidcomponents.com>  
Reply-To: "Michael Lewis" <mike\_lewis@fluidcomponents.com>  
From: "Michael Lewis" <mikel@fluidcomponents.com>  
To: <ddmorris@sc.blm.gov>  
Subject: RE: Claim Numbers AMC 347247, 347248, 348645, 348646  
Date: Mon, 8 Mar 1999 11:14:30 -0800  
Mime-Version: 1.0  
Content-Type: multipart/alternative;  
boundary="-----\_NextPart\_000\_0074\_01BE6954.D674C9E0"  
X-Priority: 3  
X-Msmail-Priority: Normal  
X-Mailer: Microsoft Outlook Express 5.00.0810.800  
X-Mimeole: Produced By Microsoft MimeOLE V5.00.0810.800

RECEIPT AND ACCOUNTING ADVICE

NO. 2389548

TC/AZ

08/21/98

Subject: AFFIDAVITS OF ASSESSMENT WORK - 4

2 46 12

20.00

Applicant:

BRUCE LEWIS  
12006 OLD POMERADO RD NO 22  
POWAY CA 92064

CK 4033

Remitter: 619 679-6942

Assignor:

LEASE MANAGEMENT DATA  NEW  UPDATE  PAYMENT

ORIGINAL SERIAL NO.	ASG.	TYPE	ST.	CTY.	FUND SYMBOL	ACRES/UNITS	RATE
ANC 347247, ET AL							

AMOUNT	ANV. DATE	EXP. DATE	BILL CYC.	S/C	DISTRICT	NEXT BILL	MISC. DATA	U of M	ACTUAL UNITS

ASSIGNMENT SERIAL NO.	ASG.	TYPE	ST.	CTY.	FUND SYMBOL	ACRES/UNITS	RATE

AMOUNT	ANV. DATE	EXP. DATE	BILL CYC.	S/C	DISTRICT	NEXT BILL	MISC. DATA	U of M	ACTUAL UNITS

APPLY REMITTANCE

ACTION	FUND SYMBOL	CTY.	AMOUNT
FILING FEE			
RENTAL			
UNEARNED			
REFUND			20.00
TOTAL			
AMOUNT DUE			

Remarks:

*Duplicate Payment  
Paid 8/7/1998  
Receipt # 2389223  
Anc 347247-347248  
348645-348646*

BY:

*Donna Morrison*

DATE: 12/1/98

FOR MMS USE ONLY

- Lease in Escrow?
- KGS? Of Interest?
- Auto Escalates? Operating Rights?
- Auto Renew? Operator
- Bond Filed?

BILLEE	FOREST REFUGE
NUMBER	
OCS SECTION	
CODE	

347247/348645

From: Sharon Malloque  
To: ddmorris  
Date: Tue, Mar 9, 1999 11:07 am  
Subject: Refunds

All three were processed the end of February and mailed to NBC today. They should receive their checks by no later than 3/26/99 (probably sooner). If they have not received a check from Treasury by the end of the month, they need to contact me.

Thanks - Sharon



MAINTENANCE FEE PAYMENT WAIVER CERTIFICATION

This small miner waiver is filed to hold the claims/sites listed below for the assessment year beginning at noon on the first September 1 following the official filing of this form with BLM.

The undersigned owner(s) of the mining claims/sites listed below hereby certify under penalty of 18 U.S.C. 1001 and 43 U.S.C. 1212 that:

I/We control, or will control, ten or fewer mining claims/sites located and maintained on Federal land in the United States of America on the August 31 that is one day before the beginning of the assessment year indicated in line one above.

I/We have/will performed/perform assessment work upon the claims listed below for the current assessment year as of the August 31 indicated in line three above. This work meets the requirements of the General Mining Law of 1872, as amended; the Act of August 10, 1993; and the regulations at 43 CFR 3833 and 3850. Such work will be described on our affidavit of labor. Listing a site on this form constitutes a filing of a Notice of Intention to Hold for that site. I enclose a \$5.00 per site service charge (recording fee) for each site listed.

Please check this box if the following statement applies to you.

I/We relinquish my/our claims and/or sites not listed below.

347247  
348645

The mining claims and sites for which the above waiver from payment of the maintenance fees is made are:

CLAIM NAME	BLM RECORDATION SERIAL NUMBER
1. LMC #1	AMC 347247
2. LMC #2	AMC 347248
3. LMC #3	AMC 348645
4. LMC #4	AMC 348646
5.	
6.	
7.	
8.	
9.	
10.	

All owner(s) of the above mining claims and sites are filing for this waiver.

I/We understand and acknowledge that pursuant to 43 U.S.C. 1212 and 18 U.S.C. 1001, the filing of a false, fictitious, or fraudulent document with the Bureau of Land Management may result in a fine of up to \$10,000, a prison term not to exceed five years, or both.

Bruce M. Lewis  
(Owner's Name - Please Print)  
12306 Old Pomoradio Rd, #22 Poway, CA  
(Street or P.O. Box)

Bruce M. Lewis  
(Owner's Signature)  
Poway CA 92064  
(City) (State) (Zip Code)

Linda Rouay Lewis  
(Owner's Name - Please Print)  
12306 Old Pomoradio Rd, #22  
(Street or P.O. Box)

(SIGNATURE ON FILE)  
(Owner's Signature)  
Poway CA 92064  
(City) (State) (Zip Code)

Philip R. Andrews  
(Owner's Name - Please Print)  
350 S. Clinton, #4A  
(Street or P.O. Box)

(SIGNATURE ON FILE)  
(Owner's Signature)  
Poway CO 80231  
(City) (State) (Zip Code)

Charlene B. Andrews  
(Owner's Name - Please Print)  
350 S. Clinton, #4A  
(Street or P.O. Box)

(SIGNATURE ON FILE)  
(Owner's Signature)  
Poway CO 80231  
(City) (State) (Zip Code)

VERIFIED  
12/1/98  
ENTERED IN COMPUTER  
12/1/98 HJM

VAN CHAMBERS

(Owner's Name - Please Print)

305 QUAIL PARK DRIVE

(Street or P.O. Box)

(SIGNATURE ON FILE)

(Owner's Signature)

BAKERSFIELD

(City)

CA.

(State)

93309

(Zip Code)

GRAY S. CHAMBERS

(Owner's Name - Please Print)

305 QUAIL PARK DRIVE

(Street or P.O. Box)

(SIGNATURE ON FILE)

(Owner's Signature)

BAKERSFIELD

(City)

CA

(State)

93309

(Zip Code)

JEREMY CHAMBERS

(Owner's Name - Please Print)

305 QUAIL PARK DRIVE

(Street or P.O. Box)

(SIGNATURE ON FILE)

(Owner's Signature)

BAKERSFIELD

(City)

CA.

(State)

93309

(Zip Code)

KRISTOPHER CHAMBERS

(Owner's Name - Please Print)

305 QUAIL PARK DRIVE

(Street or P.O. Box)

(SIGNATURE ON FILE)

(Owner's Signature)

BAKERSFIELD

(City)

CA

(State)

93309

(Zip Code)

INSTRUCTIONS

- 1. This certification of waiver from payment of maintenance fees is made under the regulations at 43 CFR 3833 and 3850.
2. This waiver must be filed in advance of the assessment year for which a waiver is sought, but in no event be filed later than the August 31st preceding the assessment year for which the waiver is sought.
3. You must still record your affidavit of assessment work for claims listed and/or Notices of Intention to Hold for any sites listed with the BLM by each December 30th, and the local recording office under State law, as in the past.
4. A \$5.00 service charge (recording fee) is required for all sites listed, otherwise a separate notice of intent to hold must be filed by December 30.
5. This waiver must be filed in the BLM State Office where the mining claims are recorded.
6. If the claims and sites are located in more than one State, a separate waiver form must be filed in each State in which they are held. The total number of claims and sites listed on separate waiver forms cannot exceed ten.
7. All claim names and Bureau of Land Management (BLM) serial numbers must be listed for all mining claims and sites for which a waiver is sought.
8. All owners and their addresses must be listed.
9. This waiver form must be signed by all of the owners or their designated agent. If an agent is designated, a statement appointing the agent, signed by all of the owners, must be submitted with this certification, if a designation of agent is not currently on file with the BLM State office where your claims and sites are recorded.
10. Mining claims and sites held by a husband and wife, either jointly or individually, or their children under the age of discretion, shall be counted towards the 10 claim limit. Mining claims and sites held in co-ownership, or by an association of locators, by a partnership, or by a corporation shall be counted towards the 10 claim limit for claimants that have an interest in these entities.
11. Failure to pay the maintenance fee or meet the requirements for waiver from payment of the maintenance fee by any August 31st deadline for the following assessment year shall cause the mining claims and sites to be declared null and void.

NOTICE/BURDEN HOURS STATEMENT

The Privacy Act of 1974 and the regulation in 43 CFR 2.48(d) provide that you be furnished the following information in connection with the information required by this certification of exemption from rental fees form.

AUTHORITY: 30 U.S.C. 28-28k; 43 U.S.C. 1201, 1740, and 1744; 43 CFR 3833 and 3850.

PRINCIPLE PURPOSE: This information is to be used to verify that the owner(s) of a mining claim has complied with the Act of August 10, 1993 (107 Stat. 312), and is entitled to perform assessment work in lieu of paying the maintenance fee for the mining claims listed on this form.

ROUTINE USE: (1) Adjudication of the claimant(s) certification of waiver from paying the maintenance fee otherwise required by the Act of August 10, 1993 (107 Stat. 312). (2) Disclosure may be made to appropriate Federal agencies when location is made within the agency's geographic area of responsibility. (3) Information from the record and/or the record will be transferred to the appropriate Federal, State, or local agency, or a member of the public in response to a specific request for pertinent information. (4) Information may also be provided to the Department of Justice or in a proceeding before a court or adjudicative body; or to Federal, State, local or foreign agencies when needed for enforcement of civil or criminal codes or applicable regulations concerning title rights upon the public land.

EFFECT OF NOT PROVIDING INFORMATION: Disclosure of this information is required by the Act of August 10, 1993 (107 Stat. 312) and 43 CFR 3833 for those owner(s) wishing to take the small miners waiver allowed under 43 CFR 3833 and 3850. Failure to supply the information required in this form to support the owner(s) certification of waiver, from payment of the otherwise required maintenance fees will result in the waiver being disallowed and the mining claims declared null and void by the Bureau of Land Management (BLM).

The Paperwork Reduction Act of 1980 (44 U.S.C. 3501, et seq.) requires us to tell you that:

This information is being collected to allow the BLM to determine if you qualify for a waiver from the payment of \$100 per mining claim maintenance fee established by the Act of August 10, 1993 (107 Stat. 312) and the implementing regulations at 43 CFR 3833 and 3850. A response to this request is required in accordance with the statute (107 Stat. 312) to retain your benefit.

Public reporting burden for this form is estimated to average 8 minutes per response, including time to review instructions, gathering and maintaining data, and completing and reviewing the form. Direct comments regarding this burden estimate, or any other aspect of this form, to the Department of the Interior, Bureau of Land Management, Information Collection Clearance Officer (DW-101) Denver Federal Center, Building 40, P.O. Box 25047, Denver, CO 80225-0047 and the Office of Management and Budget, Paperwork Reduction Project (1004-0114), Washington, D.C. 20503.

BLM would like you to know that you do not have to respond to this, or any other, Federal agency-sponsored information collection unless it displays a currently valid OMB control number.

FOR OFFICIAL USE ONLY

RECEIVED BUREAU OF LAND MANAGEMENT AND MANAGEMENT ARIZONA STATE OFFICE DENVER, ARIZONA AUG 21 9 12 AM '98

pg 2-8  
347247  
348645

### DESIGNATION OF AGENT

We the undersigned, being co-owners, do hereby appoint Bruce Michael Lewis to be our Designated Agent and authorize him to act upon our behalf regarding the following mining claims:

Claim Name	County Recorder's Document Number	BLM AMC Serial Number	Township	Range	Section
LMC #1	97-03971	AMC 347247	4N	21W	24
LMC #2	97-03972	AMC 347248	4N	21W	24
LMC #3	97-06072	AMC 348645	4N	21W	21
LMC #4	97-06073	AMC 348646	4N	21W	21

Signature of Co-Owners:

Bruce M. Lewis  
12306 Old Pomerado Road, #22  
Poway, CA. 92064

*Bruce M. Lewis*

(Owner's Signature)

Linda Renay Lewis  
12306 Old Pomerado Road, #22  
Poway, CA. 92064

*Linda Renay Lewis*

(Owner's Signature)

Philip R. Andrews  
350 S. Clinton, #4A  
Denver, CO. 80231

*Philip R. Andrews*

(Owner's Signature)

Charlene B. Andrews  
350 S. Clinton, #4A  
Denver, CO. 80231

*Charlene B. Andrews*

(Owner's Signature)

RECEIVED  
BUREAU OF  
LAND MANAGEMENT  
Aug 21 9 12 AM '98  
ARIZONA  
STATE OFFICE  
PHOENIX, ARIZONA

### DESIGNATION OF AGENT

We the undersigned, being co-owners, do hereby appoint Bruce Michael Lewis to be our Designated Agent and authorize him to act upon our behalf regarding the following mining claims:

Claim Name	County Recorder's Document Number	BLM AMC Serial Number	Township	Range	Section
LMC #1	97-03971	AMC 347247	4N	21W	24
LMC #2	97-03972	AMC 347248	4N	21W	24
LMC #3	97-06072	AMC 348645	4N	21W	21
LMC #4	97-06073	AMC 348646	4N	21W	21

Signature of Co-Owners:

Van Chambers  
305 Quail Park Drive  
Bakersfield, CA. 93309

Van Chambers  
\_\_\_\_\_  
(Owner's Signature)

Gay S. Chambers  
305 Quail Park Drive  
Bakersfield, CA. 93309

Gay S. Chambers  
\_\_\_\_\_  
(Owner's Signature)

Jeremy Chambers  
305 Quail Park Drive  
Bakersfield, CA. 93309

Jeremy Chambers  
\_\_\_\_\_  
(Owner's Signature)

Kristopher Chambers  
305 Quail Park Drive  
Bakersfield, CA. 93309

Kris Chambers  
\_\_\_\_\_  
(Owner's Signature)

Matthew Chambers  
305 Quail Park Drive  
Bakersfield, CA. 93309

Mat Chambers  
\_\_\_\_\_  
(Owner's Signature)

RECEIVED  
BUREAU OF  
LAND MANAGEMENT  
Aug 21 9 12 AM '98  
ARIZONA  
STATE OFFICE  
PHOENIX, ARIZONA

P54-8

### DESIGNATION OF AGENT

We the undersigned, being co-owners, do hereby appoint Bruce Michael Lewis to be our Designated Agent and authorize him to act upon our behalf regarding the following mining claims:

Claim Name	County Recorder's Document Number	BLM AMC Serial Number	Township	Range	Section
LMC #1	97-03971	AMC 347247	4N	21W	24
LMC #2	97-03972	AMC 347248	4N	21W	24
LMC #3	97-06072	AMC 348645	4N	21W	21
LMC #4	97-06073	AMC 348646	4N	21W	21

Signature of Co-Owners:

Van Chambers  
305 Quail Park Drive  
Bakersfield, CA. 93309

(Owner's Signature)

*Gay S. Chambers*

(Owner's Signature)

Gay S. Chambers  
305 Quail Park Drive  
Bakersfield, CA. 93309

Jeremy Chambers  
305 Quail Park Drive  
Bakersfield, CA. 93309

(Owner's Signature)

*Jim Chambers*

(Owner's Signature)

Kristopher Chambers  
305 Quail Park Drive  
Bakersfield, CA. 93309

*Matthew Chambers*

(Owner's Signature)

Matthew Chambers  
305 Quail Park Drive  
Bakersfield, CA. 93309

*Please see attached.*

ARIZONA  
STATE OFFICE  
MINING, ARIZONA

SEP 28 9 38 AM '99

RECEIVED  
MINING DIV  
LAND MANAGEMENT

Pg 5-8

# CALIFORNIA ALL-PURPOSE ACKNOWLEDGMENT


State of California

County of Kern

On 09/19/98 before me, Erin Grabowsky (Notary Public)

personally appeared Kristopher Chambers

personally known to me - **OR** -  proved to me on the basis of satisfactory evidence to be the person(s) whose name(s) is/are subscribed to the within instrument and acknowledged to me that he/she/they executed the same in his/her/their authorized capacity(ies), and that by his/her/their signature(s) on the instrument the person(s), or the entity upon behalf of which the person(s) acted, executed the instrument.



WITNESS my hand and official seal.  
[Signature]  
Signature of Notary Public

### OPTIONAL

Though the information below is not required by law, it may prove valuable to persons relying on the document and could prevent fraudulent removal and reattachment of this form to another document.

### Description of Attached Document

Title or Type of Document: designation of agent

Document Date: 09/19/98 Number of Pages: 1

Signer(s) Other Than Named Above: none

RECEIVED  
LAND MANAGEMENT  
SEP 28 9 38 AM '99  
ARIZONA  
STATE OFFICE  
PHOENIX, ARIZONA

### Capacity(ies) Claimed by Signer(s)

Signer's Name: \_\_\_\_\_


- Individual
- Corporate Officer  
Title(s): \_\_\_\_\_
- Partner —  Limited  General
- Attorney-in-Fact
- Trustee
- Guardian or Conservator
- Other: \_\_\_\_\_



Signer Is Representing:  
\_\_\_\_\_  
\_\_\_\_\_

Signer's Name: \_\_\_\_\_

- Individual
- Corporate Officer  
Title(s): \_\_\_\_\_
- Partner —  Limited  General
- Attorney-in-Fact
- Trustee
- Guardian or Conservator
- Other: \_\_\_\_\_



Signer Is Representing:  
\_\_\_\_\_  
\_\_\_\_\_

# CALIFORNIA ALL-PURPOSE ACKNOWLEDGMENT

State of California

County of Kern

On 9-19-98 before me, Sandra G. Mehlhoff, Notary Public

personally appeared Gay S. Chambers and Matthew Chambers

- personally known to me
- proved to me on the basis of satisfactory evidence



to be the person(s) whose name(s) is/are subscribed to the within instrument and acknowledged to me that he/she/they executed the same in his/her/their authorized capacity(ies), and that by his/her/their signature(s) on the instrument the person(s), or the entity upon behalf of which the person(s) acted, executed the instrument.

WITNESS my hand and official seal.

Sandra G. Mehlhoff  
Signature of Notary Public

### OPTIONAL

*Though the information below is not required by law, it may prove valuable to persons relying on the document and could prevent fraudulent removal and reattachment of this form to another document.*

### Description of Attached Document

Title or Type of Document: \_\_\_\_\_


Document Date: \_\_\_\_\_ Number of Pages: \_\_\_\_\_

Signer(s) Other Than Named Above: \_\_\_\_\_

### Capacity(ies) Claimed by Signer(s)

Signer's Name: \_\_\_\_\_


- Individual
- Corporate Officer  
Title(s): \_\_\_\_\_
- Partner —  Limited  General
- Attorney-in-Fact
- Trustee
- Guardian or Conservator
- Other: \_\_\_\_\_



Signer Is Representing:  
\_\_\_\_\_  
\_\_\_\_\_

Signer's Name: \_\_\_\_\_

- Individual
- Corporate Officer  
Title(s): \_\_\_\_\_
- Partner —  Limited  General
- Attorney-in-Fact
- Trustee
- Guardian or Conservator
- Other: \_\_\_\_\_



Signer Is Representing:  
\_\_\_\_\_  
\_\_\_\_\_

pg 1-8

### DESIGNATION OF AGENT

We the undersigned, being co-owners, do hereby appoint Bruce Michael Lewis to be our Designated Agent and authorize him to act upon our behalf regarding the following mining claims:

Claim Name	County Recorder's Document Number	BLM AMC Serial Number	Township	Range	Section
LMC #1	97-03971	AMC 347247	4N	21W	24
LMC #2	97-03972	AMC 347248	4N	21W	24
LMC #3	97-06072	AMC 348645	4N	21W	21
LMC #4	97-06073	AMC 348646	4N	21W	21

Signature of Co-Owners:

Bruce M. Lewis  
12306 Old Pomerado Road, #22  
Poway, CA. 92064

\_\_\_\_\_  
(Owner's Signature)

Linda Renay Lewis  
12306 Old Pomerado Road, #22  
Poway, CA. 92064

\_\_\_\_\_  
(Owner's Signature)

Philip R. Andrews  
350 S. Clinton, #4A  
Denver, CO. 80231

*Philip R Andrews*  
\_\_\_\_\_  
(Owner's Signature)

Charlene B. Andrews  
350 S. Clinton, #4A  
Denver, CO. 80231

*Charlene B Andrews*  
\_\_\_\_\_  
(Owner's Signature)


Jeremy Chambers  
305 Quail Park Drive  
Bakersfield, CA. 93309

*Jeremy Chambers*  
\_\_\_\_\_  
(Owner's Signature)

SUBSCRIBED AND SWORN TO BEFORE ME

This 15<sup>TH</sup> Day of SEPTEMBER 1998

*Audra Carr*  
\_\_\_\_\_  
Notary Public



RECEIVED  
MINE REVENUE  
BUREAU OF  
LAND MANAGEMENT  
SEP 28 9 38 AM '98  
ARIZONA  
STATE OFFICE  
PHOENIX, ARIZONA



CALIFORNIA ALL-PURPOSE ACKNOWLEDGMENT

State of California

County of Kern

On September 18, 1998 before me, Vanessa C M James,  
DATE NAME, TITLE OF OFFICER - E.G., "JANE DOE, NOTARY PUBLIC"

personally appeared Jeremy Scott Chambers,  
NAME(S) OF SIGNER(S)

personally known to me - OR -  proved to me on the basis of satisfactory evidence to be the person(s) whose name(s) is/are subscribed to the within instrument and acknowledged to me that he/she/they executed the same in his/her/their authorized capacity(ies), and that by his/her/their signature(s) on the instrument the person(s), or the entity upon behalf of which the person(s) acted, executed the instrument.



WITNESS my hand and official seal.

Vanessa C M James  
SIGNATURE OF NOTARY

OPTIONAL

Though the data below is not required by law, it may prove valuable to persons relying on the document and could prevent fraudulent reattachment of this form.

CAPACITY CLAIMED BY SIGNER

- INDIVIDUAL
- CORPORATE OFFICER
- \_\_\_\_\_ TITLE(S)
- PARTNER(S)       LIMITED
- GENERAL
- ATTORNEY-IN-FACT
- TRUSTEE(S)
- GUARDIAN/CONSERVATOR
- OTHER: \_\_\_\_\_

DESCRIPTION OF ATTACHED DOCUMENT

Designation of Agent  
TITLE OR TYPE OF DOCUMENT

1  
NUMBER OF PAGES

9-15-98  
DATE OF DOCUMENT

SIGNER IS REPRESENTING:  
NAME OF PERSON(S) OR ENTITY(IES)

\_\_\_\_\_  
SIGNER(S) OTHER THAN NAMED ABOVE

ARIZONA STATE OFFICE  
PHOENIX, ARIZONA

SEP 28 9 38 AM '98

N/A

UNITED STATES DEPARTMENT OF THE INTERIOR  
BUREAU OF LAND MANAGEMENT  
ARIZONA STATE OFFICE

# 315

Memorandum

To: Case File AMC 347247 / 348645  
From: Dorie Morrison, LLE  
Subject: Documentation of Telephone Conversation

Name of Person Contacted: Mark Dennis 760-736-6144

Telephone Number of Person Contacted: 619-679-6942

Date of Contact: 8/27/98

Summary: Mr. Dennis to get notarized signatures  
of claimant for waiver # 315. After  
signature received - process waiver - Pol.  
and refund \$200 paid for waiver.

Dorie Morrison  
8/28/98 Confirmed that waiver received  
and claimant has 30 days to  
provide notarized document.

DM  
10/5/98 Spoke to Mr. Dennis. He will  
get refund of waiver fee after new system  
up.

From: Dorie Morrison  
To: ilmscc50.smtp("mikel@fluidcomponents.com")  
Date: Fri, Aug 28, 1998 7:29 am  
Subject: Re: Question of Signatures on Waiver of Maintenance  
Fee Form -Reply - Reply

8/28/97

Mr. Lewis,

This is to confirmed our telephone conversation of August 27, 1998. You have 30 days in which to obtain the notarized signatures of the other claimants, as the waiver for AMC 347247, 347248, 348645 and 348646 was received timely.

Please send the notarized documents to my attention.

If you have any questions, please do not hesitate to let me know.

Dorie Morrison  
Land Law Examiner

Dorie Morrison

>>> "Michael Lewis" <mikel@fluidcomponents.com> 08/27 3:00 pm >>>  
Dorie,

Re: Claim Numbers AMC 347247, 347248, 348645, 348646

In response to you notifying me about the requirement for notarized signatures on the designation of agents, I am confirming our conversation that you are granting me 30 day to comply with your request for new documents which are notarized. I will attend to this right away. Thank you for bringing this to my attention.

MICHAEL LEWIS  
Lewis Mining Company  
(619) 679-6942  
mike\_lewis@fluidcomponents.com  
<http://www.fluidcomponents.com>

-----Original Message-----

From: Dorie Morrison <ddmorris@sc.blm.gov>  
To: mikel@fluidcomponents.com <mikel@fluidcomponents.com>  
Date: Thursday, August 27, 1998 2:19 PM  
Subject: Question of Signatures on Waiver of Maintenance Fee Form  
-Reply

>

>  
>>> "Michael Lewis" <mikel@fluidcomponents.com> 08/27 11:40 am  
>>>  
>Lea,  
>  
> We received a call from you on this date informing us that  
the =  
>signatures on the Waiver of Maintenance Fee (Form xxx) required  
that the  
>=  
>signatures be notarized. I called you back to advise you that  
the form  
>=  
>stated to the contrary. You attempted to connect  
>  
>  
>  
>MICHAEL LEWIS  
>Lewis Mining Company  
>(619) 679-6942  
>mike\_lewis@fluidcomponents.com  
>http://www.fluidcomponents.com  
>  
>Mr. Lewis,  
>  
>In reply to your question regarding the notarization as the  
designated  
>agent for the mining claimants on the waiver received by the  
Bureau of  
>Land Management, August 21, 1998.  
>  
>Number 9 of the instruction on the Waiver states that " the  
waiver form  
>must be signed by all of the owners or their designated agent."  
You may  
>sign as their agent if you have a notarized authorization to do  
so.  
>A transfer of power has not occurred if there is no notarization  
or  
>attestation  
>in the document. Therefore, it is necessary for the claimants  
to have  
>their signatures notarized naming you as the designated agent  
with the  
>authority to act on their behalf.  
>  
>If you have any questions, I may be reached at (602) 417-9355.  
>  
>Dorie Morrison  
>Land Law Examiner

From: "Michael Lewis" <mikel@fluidcomponents.com>  
To: "Dorie Morrison" <ddmorris@sc.blm.gov>  
Date: Thu, Aug 27, 1998 3:00 pm  
Subject: Re: Question of Signatures on Waiver of Maintenance Fee Form -Reply

Dorie,

Re: Claim Numbers AMC 347247, 347248, 348645, 348646

In response to you notifying me about the requirement for notarized signatures on the designation of agents, I am confirming our conversation that you are granting me 30 day to comply with your request for new documents which are notarized. I will attend to this right away. Thank you for bringing this to my attention.

MICHAEL LEWIS  
Lewis Mining Company  
(619) 679-6942  
mike\_lewis@fluidcomponents.com  
<http://www.fluidcomponents.com>

-----Original Message-----

From: Dorie Morrison <ddmorris@sc.blm.gov>  
To: mikel@fluidcomponents.com <mikel@fluidcomponents.com>  
Date: Thursday, August 27, 1998 2:19 PM  
Subject: Question of Signatures on Waiver of Maintenance Fee Form -Reply

>  
>  
>>> "Michael Lewis" <mikel@fluidcomponents.com> 08/27 11:40 am  
>>>  
>Lea,  
>  
> We received a call from you on this date informing us that  
the =  
>signatures on the Waiver of Maintenance Fee (Form xxx) required  
that the  
>=  
>signatures be notarized. I called you back to advise you that  
the form  
>=  
>stated to the contrary. You attempted to connect  
>  
>  
>  
>MICHAEL LEWIS  
>Lewis Mining Company

>(619) 679-6942  
>mike\_lewis@fluidcomponents.com  
>http:\\www.fluidcomponents.com  
>  
>Mr. Lewis,  
>  
>In reply to your question regarding the notarization as the  
designated  
>agent for the mining claimants on the waiver received by the  
Bureau of  
>Land Management, August 21, 1998.  
>  
>Number 9 of the instruction on the Waiver states that " the  
waiver form  
>must be signed by all of the owners or their designated agent."  
You may  
>sign as their agent if you have a notarized authorization to do  
so.  
>A transfer of power has not occurred if there is no notarization  
or  
attestation  
>in the document. Therefore, it is necessary for the claimants  
to have  
>their signatures notarized naming you as the designated agent  
with the  
>authority to act on their behalf.  
>  
>If you have any questions, I may be reached at (602) 417-9355.  
>  
>Dorie Morrison  
>Land Law Examiner

From: Dorie Morrison  
To: ilmscc50.smtp("mikel@fluidcomponents.com")  
Date: Thu, Aug 27, 1998 2:05 pm  
Subject: Question of Signatures on Waiver of Maintenance Fee  
Form - Reply

>>> "Michael Lewis" <mikel@fluidcomponents.com> 08/27 11:40 am  
>>>  
Lea,

We received a call from you on this date informing us that  
the =  
signatures on the Waiver of Maintenance Fee (Form xxx) required  
that the =  
signatures be notarized. I called you back to advise you that  
the form =  
stated to the contrary. You attempted to connect

MICHAEL LEWIS  
Lewis Mining Company  
(619) 679-6942  
mike\_lewis@fluidcomponents.com  
<http://www.fluidcomponents.com>

Mr. Lewis,

In reply to your question regarding the notarization as the  
designated agent for the mining claimants on the waiver received  
by the Bureau of Land Management, August 21, 1998.

Number 9 of the instruction on the Waiver states that " the  
waiver form must be signed by all of the owners or their  
designated agent.". You may sign as their agent if you have a  
notarized authorization to do so. A transfer of power has not  
occurred if there is no notarization or attestation in the  
document. Therefore, it is necessary for the claimants to have  
their signatures notarized naming you as the designated agent  
with the authority to act on their behalf.

If you have any questions, I may be reached at (602) 417-9355.

Dorie Morrison  
Land Law Examiner



# United States Department of the Interior

## BUREAU OF LAND MANAGEMENT

Arizona State Office

222 North Central Avenue

Phoenix, AZ 85004-2203

In reply refer to:

AZ 952 Fax Machine  
LANDS & MINERALS ADJUDICATION  
PHONE # (602) 417-9518  
FAX # (602) 417-9490

### FAX TRANSMITTAL SHEET

DATE: 8/27/98  
TO: Linda Lewis  
OFFICE: \_\_\_\_\_  
FAX #: 602-679-6942

- Mary Jo Yoas, Supervisor Lands & Minerals Operations
- Sharli Berry, Legal Clerk
- Mary Hyde, Land Law Examiner
- Lea Lucy, Legal Instruments Examiner
- Neel McBride, Land Law Examiner
- Dorie Morrison, Land Law Examiner
- Shelby Mustain, Legal Clerk
- Elsa Sandoval, Legal Clerk
- Dominic Sarracino, Land Law Examiner
- Laura Wood, Land Law Examiner

NUMBER OF PAGES (Including Transmittal Sheet) 5

IF FAX DOES NOT TRANSMIT PROPERLY, PLEASE CALL (602) 417-9518.

COMMENTS: please return the designated agent forms to us within 30 days with original signatures; the POL is due in this office by 12/30/98 for Amc's 347247, 347248, 348645, 348646



UNITED STATES DEPARTMENT OF THE RIOR  
BUREAU OF LAND MANAGEMENT  
ARIZONA STATE OFFICE

3800 (933)  
A MC

8/27/98  
(Date)

347247  
348645

Memorandum

To: Case File

From: Sea Lucy

Subject: Documentation of Telephone Conversation

Name of Person Contacted: Linda Lewis

Telephone Number of Person Contacted: 619-679-6942

Summary: [ ] Notification of Maintenance Fee Due.

Other: BLM received the waiver  
form and designated agent and  
a \$20 payment for the 4 claims.  
I called Mrs. Lewis and told her  
that we need a Pch. I will send a  
blank form to her.

After talking w/ Dorie - the designated  
agent forms need to be notarized.  
I informed Mrs. Lewis of this  
and will fax the forms to her.  
Fax no. = 619-679-6942.

From: Dorie Morrison  
To: ilmscc50.smtp("mikel@fluidcomponents.com")  
Date: Fri, Oct 2, 1998 11:53 am  
Subject: Re: Question of Signatures on Waiver of Maintenance  
Fee Form-Reply - Reply - Reply

Mr. Lewis,

I am sorry that I was unable to reach you by phone on 10/2/98, I was on vacation until 9/28/98 and then had to attend training upon returning to the office. However, I did received the notarized authorized agent form as required. BLM is switching to a new computer system and the computer can not be updated showing the waiver for 1999, nor the affidavit of labor paid for 1998. This will be put in the system approximately 11/18/98 when the new system is available.

A refund of \$20.00 will be authorized at that time for the payment made on 8/21/98 with the waivers. As explained, there is no fee for the waivers.

If you have any further questions, please do not hesitate to let me know.

Dorie Morrison  
Land Law Examiner  
PH: 602-417-9355

>>> "Michael Lewis" <mikel@fluidcomponents.com> 09/29 5:04 pm >>>  
Dorie,

I am e-mailing to find out if you have received via Fedex the documents in question regarding the matter of notarized signatures authorizing myself to act as their agent. I called your phone today, but your voice mail states that you will be out of the office. Please advise if you have received them and if everything is satisfactory. As far as I can see, the rules say that I need to file an affidavit of labor no later than 12/30/1999. Is this correct? Also, since the maintenance fee was supposed to expire on 9/30/98, what is the requirements for future filing? Do I need to file anything else this year?

Regards,

MICHAEL LEWIS  
Lewis Mining Company  
(760)-736-6144  
mike\_lewis@fluidcomponents.com

=====  
-----Original Message-----

From: Dorie Morrison <ddmorris@sc.blm.gov>  
To: mikel@fluidcomponents.com <mikel@fluidcomponents.com>  
Date: Friday, August 28, 1998 8:27 AM  
Subject: Re: Question of Signatures on Waiver of Maintenance Fee  
Form-Reply - Reply

>8/28/97

>

>Mr. Lewis,

>

>This is to confirmed our telephone conversation of August 27,  
1998.

> You have 30 days in which to obtain the notarized signatures  
of the other

>claimants, as the waiver for AMC 347247 , 347248, 348645 and  
348646 was

>received timely.

>

>Please send the notarized documents to my attention.

>

>If you have any questions, please do not hesitate to let me  
know.

>

>Dorie Morrison

>Land Law Examiner

>

>Dorie Morrison

>

>>> "Michael Lewis" <mikel@fluidcomponents.com> 08/27 3:00 pm

>>>

>Dorie,

>

>Re: Claim Numbers AMC 347247, 347248, 348645, 348646

>

> In response to you notifying me about the requirement for  
notarized

>signatures on the designation of agents,

>I am confirming our conversation that you are granting me 30 day  
to comply

>with your request for new documents which are notarized. I will  
attend

>to

>this right away. Thank you for bringing this to my attention.

>

>

>MICHAEL LEWIS

>Lewis Mining Company

>(619) 679-6942

>mike\_lewis@fluidcomponents.com

>http://www.fluidcomponents.com

>

>-----Original Message-----

>From: Dorie Morrison <ddmorris@sc.blm.gov>

>To: mikel@fluidcomponents.com <mikel@fluidcomponents.com>

>Date: Thursday, August 27, 1998 2:19 PM

>Subject: Question of Signatures on Waiver of Maintenance Fee Form -Reply

>

>

>>

>>

>>>> "Michael Lewis" <mikel@fluidcomponents.com> 08/27 11:40 am

>>>

>>Lea,

>>

>> We received a call from you on this date informing us that the =

>>signatures on the Waiver of Maintenance Fee (Form xxx) required that the

>>=

>>signatures be notarized. I called you back to advise you that the form

>>=

>>stated to the contrary. You attempted to connect

>>

>>

>>

>>MICHAEL LEWIS

>>Lewis Mining Company

>>(619) 679-6942

>>mike\_lewis@fluidcomponents.com

>>http://www.fluidcomponents.com

>>

>>Mr. Lewis,

>>

>>In reply to your question regarding the notarization as the designated

>>agent for the mining claimants on the waiver received by the Bureau of

>>Land Management, August 21, 1998.

>>

>>Number 9 of the instruction on the Waiver states that " the waiver form

>>must be signed by all of the owners or their designated agent." You

>may

>>sign as their agent if you have a notarized authorization to do so.

>>A transfer of power has not occurred if there is no notarization or

>attestation

>>in the document. Therefore, it is necessary for the claimants to have

>>their signatures notarized naming you as the designated agent with the

>>authority to act on their behalf.

>>

>>If you have any questions, I may be reached at (602)  
417-9355.

>>

>>Dorie Morrison

>>Land Law Examiner

>

\*\*\*\*\*

8/25/98

SERIAL NO: AMC347248

CLAIM NAME: LMC #2

CASE TYPE: 384201

=====

LEWIS BRUCE M	12306 OLD POMERADO	POWAY	, CA 92064
	CO-OWNER		
LEWIS L RENAY	12306 OLD POMERADO	POWAY	, CA 92064
	CO-OWNER		
ANDREWS PHIL	12306 OLD POMERADO	POWAY	, CA 92064
	CO-OWNER		
ANDREWS CHARLENE	12306 OLD POMERADO	POWAY	, CA 92064
	CO-OWNER		
CHAMBERS VAN	12306 OLD POMERADO	POWAY	, CA 92064
	CO-OWNER		
CHAMBERS GAY	12306 OLD POMERADO	POWAY	, CA 92064
	CO-OWNER		
CHAMBERS JEREMY	12306 OLD POMERADO	POWAY	, CA 92064
	CO-OWNER		
CHAMBERS KRIS	12306 OLD POMERADO	POWAY	, CA 92064
	CO-OWNER		
CHAMBERS MATTHEW	12306 OLD POMERADO	POWAY	, CA 92064
	CO-OWNER		

=====

4 N 21 W GILA-SALT R. 024 SE LA PAZ AZ  
DISTRICT YUMA FIELD

=====

JUN 13,1997	403	LOCATION DATE	
JUL 02,1997	395	RECORDATION DATE	
DEC 29,1997	481	NOTICE OF INTENT TO HOLD	1997
JAN 02,1998	113	ADDITIONAL INFO RECEIVED	RECEIPT 2388565
AUG 15,1997	483	SMALL MINER CERT FILED	1998
JUL 02,1997	482	RENTAL/MAINTENANCE FEE	1997
JUL 02,1997	501	ACCT ADV IN LEAD FILE	AMC347247
JUN 17,1996	404	COUNTY RECORDATION	9703972

\*\*\*\*\*

8/25/98

SERIAL NO: AMC348645

CLAIM NAME: LMC #3

CASE TYPE: 384201

=====

LEWIS BRUCE M	12306 OLD POMERADO	POWAY	, CA 92064
	CO-OWNER		
LEWIS L RENAY	12306 OLD POMERADO	POWAY	, CA 92064
	CO-OWNER		
ANDREWS PHIL	12306 OLD POMERADO	POWAY	, CA 92064
	CO-OWNER		
ANDREWS CHARLENE	12306 OLD POMERADO	POWAY	, CA 92064
	CO-OWNER		
CHAMBERS VAN	12306 OLD POMERADO	POWAY	, CA 92064
	CO-OWNER		
CHAMBERS GAY	12306 OLD POMERADO	POWAY	, CA 92064
	CO-OWNER		
CHAMBERS JEREMY	12306 OLD POMERADO	POWAY	, CA 92064
	CO-OWNER		
CHAMBERS KRIS	12306 OLD POMERADO	POWAY	, CA 92064
	CO-OWNER		
CHAMBERS MATTHEW	12306 OLD POMERADO	POWAY	, CA 92064
	CO-OWNER		

=====

4 N 21 W GILA-SALT R. 021 NW LA PAZ AZ  
 DISTRICT YUMA FIELD

=====

SEP 10,1997	403	LOCATION DATE	
NOV 28,1997	395	RECORDATION DATE	
NOV 28,1997	482	RENTAL/MAINTENANCE FEE	1998
APR 06,1998	669	LAND STATUS CHECKED	
NOV 28,1997	501	ACCT ADV IN LEAD FILE	AMC348645-AMC348646
JAN 14,1997	404	COUNTY RECORDATION	9706072

\*\*\*\*\*

8/25/98

SERIAL NO: AMC348646

CLAIM NAME: LMC #4

CASE TYPE: 384201

=====

LEWIS BRUCE M	12306 OLD POMERADO	POWAY	, CA 92064
	CO-OWNER		
LEWIS L RENAY	12306 OLD POMERADO	POWAY	, CA 92064
	CO-OWNER		
ANDREWS PHIL	12306 OLD POMERADO	POWAY	, CA 92064
	CO-OWNER		
ANDREWS CHARLENE	12306 OLD POMERADO	POWAY	, CA 92064
	CO-OWNER		
CHAMBERS VAN	12306 OLD POMERADO	POWAY	, CA 92064
	CO-OWNER		
CHAMBERS GAY	12306 OLD POMERADO	POWAY	, CA 92064
	CO-OWNER		
CHAMBERS JEREMY	12306 OLD POMERADO	POWAY	, CA 92064
	CO-OWNER		
CHAMBERS KRIS	12306 OLD POMERADO	POWAY	, CA 92064
	CO-OWNER		
CHAMBERS MATTHEW	12306 OLD POMERADO	POWAY	, CA 92064
	CO-OWNER		

=====

4 N 21 W GILA-SALT R. 021 NE LA PAZ AZ  
DISTRICT YUMA FIELD

=====

SEP 10,1997	403	LOCATION DATE	
NOV 28,1997	395	RECORDATION DATE	
NOV 28,1997	482	RENTAL/MAINTENANCE FEE	1998
APR 06,1998	669	LAND STATUS CHECKED	
NOV 28,1997	501	ACCT ADV IN LEAD FILE	AMC348645
JAN 14,1997	404	COUNTY RECORDATION	9706073



BRUCE LEWIS  
PO BOX 1056  
EHRENBURG AZ 85334



9 03261  
OFFICIAL RECORDS OF LA PAZ COUNTY, AZ.  
\*\*\*PAT WALL, LA PAZ COUNTY RECORDER\*\*\*  
REC REQ BY: BRUCE LEWIS  
26 JUN 1998 12:03 PM PAGE 1 OF 2  
RECORDING FEE \$ 15.00

**AFFIDAVIT OF PERFORMANCE OF ANNUAL WORK**

347247  
348645

STATE OF ARIZONA, COUNTY OF LA PAZ ss:

Bruce M. Lewis, being duly sworn, according to law, deposes and says:

That he is a citizen of the United States, more than 18 years of age and resides at Ehrenberg, La Paz County, Arizona;

The he is personally acquainted with the following unpatented mining claims which are situated in the La Paz Mining District, La Paz County, Arizona, the county recorder's document numbers and the BLM serial numbers of which are as follows:

CLAIM NAME	COUNTY RECORDERS DOCUMENT NUMBER	BLM AMC SERIAL NO.	SECTION	TOWNSHIP	RANGE
LMC #1	97-03971	347247	24	4N	21W
LMC #2	97-03972	347248	24	4N	21W

That Bruce M. Lewis, whose address is P.O. Box 1056, Ehrenberg, AZ. 85334, is the owner of the above described claims;

That between the dates of September 1, 1997 and June 24, 1998 in excess of two hundred dollars (\$200.00) worth of work and improvements were done and performed upon or for the benefit of this claim group;

That such work and improvements consisted of Geochemical reconnaissance and grid surveys, assays, fencing-off of abandoned mine shafts, purchase and repair or maintenance of mining equipment and were performed by Bruce M. Lewis; and

That the above work and improvements were made by and at the expense of the owner of the claims, for the purpose of complying with the laws of the United States, pertaining to assessments or annual work.


Dated this 26 day of June, 1998.

OWNER Bruce M. Lewis  
Bruce M. Lewis


STATE OF ARIZONA, COUNTY OF LA PAZ ss:

The foregoing instrument was acknowledged before me the 26th day of JUNE, 1998 by JOY M. REEVES.

My Commission Expires: JMP



Joy M. Reeves  
Notary Public



ENTERED IN COMPUTER

12/1/98 ROM

RECEIVED  
BUREAU OF  
LAND RECORDS  
AUG 7 9 07 AM '98



June 24, 1998

### GEOCHEMICAL SURVEY REPORT

DATES OF SURVEYS: SEPTEMBER 1, 1997 THROUGH JUNE 18, 1998

CLAIM LOCATIONS: RANGE 21W, TOWNSHIP 4N, SECTIONS 21 AND 24.

<u>CLAIM NAME</u>	<u>BLM AMC NUMBER</u>
LMC #1	AMC 347247
LMC #2	AMC 347248
LMC #3	AMC 348645
LMC #4	AMC 348646

TYPE OR GEOCHEMICAL SURVEY: RECONNAISSANCE AND GRID TYPE.

INFORMATION ON PERSON CONDUCTING SURVEYS:

Michael Lewis  
c/o Lewis Mining Co.  
12306 Old Pomerado Road, #22  
Poway, CA. 92064

QUALIFICATION INFORMATION:

Surveys were conducted using a geochemical meter. Sample weights were measured using electronic scale. Industry recognized methods for studying placer areas and mineral samples were followed by conducting geochemical surveys and sampling procedures as published by Action Mining Co..

SURVEY RESULTS:

Samples were taken on various dates at numerous sites, first as reconnaissance surveys and later as grid surveys. Samples were collected, tagged, processed and logged by date and numerical order. Results of all surveys yielded a data that showed patterns of higher than normal ion activity in certain places, above that of normal background readings. Some of these areas showing the most promising results were processed to yield concentrates that were then sent to Rogers Research Laboratories of Salt Lake City, Utah for X-Ray analysis and fire assay. These assays provided conclusive proof, backing up the results of the geochemical surveys. Detailed results of these surveys and assays are proprietary in nature but are available upon approved request from Lewis Mining Co.

COST OF SURVEYS: \$3,225.00

Signed:

Michael Lewis  
Owner

**VERIFIED**

12/1/98

**ENTERED IN COMPUTER**

12/1/98 KPM

STATE OF CALIFORNIA  
BUREAU OF LAND MANAGEMENT

AUG 7 9 08 AM '98

RECEIVED  
BUREAU OF LAND MANAGEMENT

UNITED STATES  
DEPARTMENT OF THE INTERIOR  
BUREAU OF LAND MANAGEMENT

RECEIPT AND ACCOUNTING ADVICE

No. 2389223 04

TC/AZ

08/07/98

Subject: AFFIDAVITS OF ASSESSMENT WORK - 4

2 20 12

20.00

Applicant:

BRUCE M LEWIS  
12306 OLD POMERADO RD #22  
POWAY CA 92064

CK 3989

Remitter: 519 679-6942

Assignor:

LEASE MANAGEMENT DATA									
<input type="checkbox"/> NEW <input type="checkbox"/> UPDATE <input type="checkbox"/> PAYMENT									
ORIGINAL SERIAL NO.	ASG.	TYPE	ST.	CTY.	FUND SYMBOL			ACRES/UNITS	RATE
AMC 347247, ET AL									

AMOUNT	ANV. DATE	EXP. DATE	BILL CYC.	S/C	DISTRICT	NEXT BILL	MISC. DATA	U of M	ACTUAL UNITS

ASSIGNMENT SERIAL NO.	ASG.	TYPE	ST.	CTY.	FUND SYMBOL			ACRES/UNITS	RATE

AMOUNT	ANV. DATE	EXP. DATE	BILL CYC.	S/C	DISTRICT	NEXT BILL	MISC. DATA	U of M	ACTUAL UNITS

APPLY REMITTANCE			
ACTION	FUNDSYMBOL	CTY.	AMOUNT
FILING FEE			
RENTAL			
UNEARNED			
REFUND			
TOTAL			
AMOUNT DUE			

Remarks:

BY: \_\_\_\_\_ DATE: \_\_\_\_\_

- Lease in Escrow?
- KGS?                      Of Interest?
- Auto Escalates?            Operating Rights?
- Auto Renew?                Operator
- Bond Filed?

FOR MMS USE ONLY		
BILLEE		FOREST REFUGE
NUMBER		
OCS SECTION		
CODE		

UNITED STATES  
DEPARTMENT OF THE INTERIOR  
BUREAU OF LAND MANAGEMENT

RECEIPT AND ACCOUNTING ADVICE

NO. 2389548 04

TC/AZ

05/21/98

Subject: AFFIDAVITS OF ASSESSMENT WORK - 4

3 46 12

20.00

Applicant:

BRUCE LEWIS  
12305 OLD POMERADO RD NO 22  
POWAY CA 92064

CK 4003

Remitter: 619 379-6942

Assignor:

LEASE MANAGEMENT DATA									
<input type="checkbox"/> NEW <input type="checkbox"/> UPDATE <input type="checkbox"/> PAYMENT									
ORIGINAL SERIAL NO.	ASG.	TYPE	ST.	CTY.	FUND SYMBOL			ACRES/UNITS	RATE
ANC 347247, ET AL									
AMOUNT	ANV. DATE	EXP. DATE	BILL CYC.	S/C	DISTRICT	NEXT BILL	MISC. DATA	U of M	ACTUAL UNITS
ASSIGNMENT SERIAL NO.	ASG.	TYPE	ST.	CTY.	FUND SYMBOL			ACRES/UNITS	RATE
AMOUNT	ANV. DATE	EXP. DATE	BILL CYC.	S/C	DISTRICT	NEXT BILL	MISC. DATA	U of M	ACTUAL UNITS

APPLY REMITTANCE			
ACTION	FUND SYMBOL	CTY.	AMOUNT
FILING FEE			
RENTAL			
UNEARNED			
REFUND			20.00
TOTAL			
AMOUNT DUE			

Remarks:

*Duplicate Payment  
Paid 8/7/1998  
Receipt # 2389223*

*Anc 347247-347248  
348645-348646*

BY:

*Donna Morrison*

DATE: 12/1/98

FOR MMS USE ONLY

<input type="checkbox"/> Lease in Escrow?	Of Interest?
<input type="checkbox"/> KGS?	Operating Rights?
<input type="checkbox"/> Auto Escalates?	Operator
<input type="checkbox"/> Auto Renew?	Bond Filed?

BILLEE	FOREST REFUGE
NUMBER	
OCS SECTION	
CODE	

BRUCE LEWIS  
PO BOX 1056  
EHRENBERG AZ 85334



98- 03261

OFFICIAL RECORDS OF LA PAZ COUNTY, AZ.  
\*\*\*PAT WALL, LA PAZ COUNTY RECORDER\*\*\*  
REC REQ BY: BRUCE LEWIS  
26 JUN 1998 12:03 PM PAGE 1 OF 2  
RECORDING FEE \$ 15.00

**AFFIDAVIT OF PERFORMANCE OF ANNUAL WORK**

347247  
348645

STATE OF ARIZONA, COUNTY OF LA PAZ ss:

Bruce M. Lewis, being duly sworn, according to law, deposes and says:

That he is a citizen of the United States, more than 18 years of age and resides at Ehrenberg, La Paz County, Arizona;

The he is personally acquainted with the following unpatented mining claims which are situated in the La Paz Mining District, La Paz County, Arizona, the county recorder's document numbers and the BLM serial numbers of which are as follows:

CLAIM NAME	COUNTY RECORDERS DOCUMENT NUMBER	BLM AMC SERIAL NO.	SECTION	TOWNSHIP	RANGE
LMC #1	97-03971	347247	24	4N	21W
LMC #2	97-03972	347248	24	4N	21W

That Bruce M. Lewis, whose address is P.O. Box 1056, Ehrenberg, AZ. 85334, is the owner of the above described claims;

That between the dates of September 1, 1997 and June 24, 1998 in excess of two hundred dollars (\$200.00) worth of work and improvements were done and performed upon or for the benefit of this claim group;

That such work and improvements consisted of Geochemical reconnaissance and grid surveys, assays, fencing-off of abandoned mine shafts, purchase and repair or maintenance of mining equipment and were performed by Bruce M. Lewis; and

That the above work and improvements were made by and at the expense of the owner of the claims, for the purpose of complying with the laws of the United States, pertaining to assessments or annual work.

Dated this 26 day of JUNE, 1998.



OWNER Bruce M. Lewis  
Bruce M. Lewis

STATE OF ARIZONA, COUNTY OF LA PAZ ss:

The foregoing instrument was acknowledged before me the 26th day of JUNE, 1998 by JOY M. REEVES.

My Commission Expires: JMP

Joy M. Reeves  
Notary Public



ENTERED IN COMPUTER

12/1/98 rom

RECEIVED  
BUREAU OF  
LAND MANAGEMENT  
PHOENIX, ARIZONA  
Aug 7 9 07 AM '98



# LMC

Lewis Mining Company

June 24, 1998

## GEOCHEMICAL SURVEY REPORT

DATES OF SURVEYS: SEPTEMBER 1, 1997 THROUGH JUNE 18, 1998

CLAIM LOCATIONS: RANGE 21W, TOWNSHIP 4N, SECTIONS 21 AND 24.

<u>CLAIM NAME</u>	<u>BLM AMC NUMBER</u>
LMC #1	AMC 347247
LMC #2	AMC 347248
LMC #3	AMC 348645
LMC #4	AMC 348646

TYPE OR GEOCHEMICAL SURVEY: RECONNAISSANCE AND GRID TYPE.

INFORMATION ON PERSON CONDUCTING SURVEYS:

Michael Lewis  
c/o Lewis Mining Co.  
12306 Old Pomerado Road, #22  
Poway, CA. 92064

QUALIFICATION INFORMATION:

Surveys were conducted using a geochemical meter. Sample weights were measured using electronic scale. Industry recognized methods for studying placer areas and mineral samples were followed by conducting geochemical surveys and sampling procedures as published by Action Mining Co..

SURVEY RESULTS:

Samples were taken on various dates at numerous sites, first as reconnaissance surveys and later as grid surveys. Samples were collected, tagged, processed and logged by date and numerical order. Results of all surveys yielded a data that showed patterns of higher than normal ion activity in certain places, above that of normal background readings. Some of these areas showing the most promising results were processed to yield concentrates that were then sent to Rogers Research Laboratories of Salt Lake City, Utah for X-Ray analysis and fire assay. These assays provided conclusive proof, backing up the results of the geochemical surveys. Detailed results of these surveys and assays are proprietary in nature but are available upon approved request from Lewis Mining Co.

COST OF SURVEYS: \$3,225.00

Signed:

Michael Lewis  
Owner

**VERIFIED**

12/1/98 L

**ENTERED IN COMPUTER**

12/1/98 RM

ARIZONA  
STATE CLERK  
PHOENIX, ARIZONA

Aug 7 9 08 AM '98

RECEIVED  
BUREAU OF  
LAND MANAGEMENT

UNITED STATES  
DEPARTMENT OF THE INTERIOR  
BUREAU OF LAND MANAGEMENT

RECEIPT AND ACCOUNTING ADVICE

NO. 2389223 04

TC/AZ

08/07/98

Subject: AFFIDAVITS OF ASSESSMENT WORK - 4

2 20 12

20.00

Applicant:

BRUCE M LEWIS  
12306 OLD POMERADO RD #22  
POWAY CA 92064

CK 3989

Remitter: 619 679-6942

Assignor:

LEASE MANAGEMENT DATA  NEW  UPDATE  PAYMENT

ORIGINAL SERIAL NO.	ASG.	TYPE	ST.	CTY.	FUND SYMBOL	ACRES/UNITS	RATE
AMC 347247, ET AL							

AMOUNT	ANV. DATE	EXP. DATE	BILL CYC.	S/C	DISTRICT	NEXT BILL	MISC. DATA	U of M	ACTUAL UNITS

ASSIGNMENT SERIAL NO.	ASG.	TYPE	ST.	CTY.	FUND SYMBOL	ACRES/UNITS	RATE

AMOUNT	ANV. DATE	EXP. DATE	BILL CYC.	S/C	DISTRICT	NEXT BILL	MISC. DATA	U of M	ACTUAL UNITS

APPLY REMITTANCE				Remarks:
ACTION	FUND SYMBOL	CTY.	AMOUNT	
FILING FEE				
RENTAL				
UNEARNED				
REFUND				
TOTAL				
AMOUNT DUE				

BY: \_\_\_\_\_ DATE: \_\_\_\_\_

Lease in Escrow?  
 KGS?  
 Auto Escalates?  
 Auto Renew?  
 Of Interest?  
 Operating Rights?  
 Operator  
 Bond Filed?

**FOR MMS USE ONLY**

BILLEE	FOREST REFUGE
NUMBER	
OCS SECTION	
CODE	

UNITED STATES  
DEPARTMENT OF THE INTERIOR  
BUREAU OF LAND MANAGEMENT

RECEIPT AND ACCOUNTING ADVICE

NO. **2389548** 04

TC/AZ 08/21/98

Subject: **AFFIDAVITS OF ASSESSMENT WORK - 4** 2 46 12 20.00

Applicant:  
**BRUCE LEWIS**  
**12306 OLD POMERADO RD NO 22**  
**POWAY CA 92064**

CK 4033  
Remitter: **619 679-6942**

Assignor:

LEASE MANAGEMENT DATA  NEW  UPDATE  PAYMENT

ORIGINAL SERIAL NO.	ASG.	TYPE	ST.	CTY.	FUND SYMBOL	ACRES/UNITS	RATE
<b>AMC 347247, ET AL</b>							

AMOUNT	ANV. DATE	EXP. DATE	BILL CYC.	S/C	DISTRICT	NEXT BILL	MISC. DATA	U of M	ACTUAL UNITS

ASSIGNMENT SERIAL NO.	ASG.	TYPE	ST.	CTY.	FUND SYMBOL	ACRES/UNITS	RATE

AMOUNT	ANV. DATE	EXP. DATE	BILL CYC.	S/C	DISTRICT	NEXT BILL	MISC. DATA	U of M	ACTUAL UNITS

APPLY REMITTANCE

ACTION	FUND SYMBOL	CTY.	AMOUNT
FILING FEE			
RENTAL			
UNEARNED			
REFUND			20.00
TOTAL			
AMOUNT DUE			

Remarks:  
*Duplicate Payment -  
Paid 8/7/1998  
Receipt # 2389223  
Amc 347247-347248  
348645-348646*  
BY: *[Signature]* DATE: *12/1/98*

Lease in Escrow?  
 KGS? Of Interest?  
 Auto Escalates? Operating Rights?  
 Auto Renew? Operator  
Bond Filed?

**FOR MMS USE ONLY**  
BILLEE NUMBER  
OCS SECTION CODE  
FOREST REFUGE



UNITED STATES  
DEPARTMENT OF THE INTERIOR  
BUREAU OF LAND MANAGEMENT

FORM APPROVED  
OMB NO. 1004-0114  
Expires September 30, 1999

315

MAINTENANCE FEE PAYMENT WAIVER CERTIFICATION

This small miner waiver is filed to hold the claims/sites listed below for the assessment year beginning at noon on the first September 1 following the official filing of this form with BLM.

The undersigned owner(s) of the mining claims/sites listed below hereby certify under penalty of 18 U.S.C. 1001 and 43 U.S.C. 1212 that:

I/We control, or will control, ten or fewer mining claims/sites located and maintained on Federal land in the United States of America on the August 31 that is one day before the beginning of the assessment year indicated in line one above.

I/We have/will performed/performed assessment work upon the claims listed below for the current assessment year as of the August 31 indicated in line three above. This work meets the requirements of the General Mining Law of 1872, *as amended*; the Act of August 10, 1993; and the regulations at 43 CFR 3833 and 3850. Such work will be described on our affidavit of labor. Listing a site on this form constitutes a filing of a Notice of Intention to Hold for that site. I enclose a \$5.00 per site service charge (recording fee) for each site listed.

Please check this box if the following statement applies to you.

*I/We relinquish my/our claims and/or sites not listed below.*

347247

348645

The mining claims and sites for which the above waiver from payment of the maintenance fees is made are:

CLAIM NAME	BLM RECORDATION SERIAL NUMBER
1. LMC #1	AMC 347247
2. LMC #2	AMC 347248
3. LMC #3	AMC 348645
4. LMC #4	AMC 348646
5.	
6.	
7.	
8.	
9.	
10.	

All owner(s) of the above mining claims and sites are filing for this waiver.

I/We understand and acknowledge that pursuant to 43 U.S.C. 1212 and 18 U.S.C. 1001, the filing of a false, fictitious, or fraudulent document with the Bureau of Land Management may result in a fine of up to \$10,000, a prison term not to exceed five years, or both.

Bruce M. Lewis  
(Owner's Name - Please Print)  
12306 Old Pomoradio Rd, #22 ~~Donner, CA~~  
(Street or P.O. Box)

Bruce M. Lewis  
(Owner's Signature)  
Donner CA 92064  
(City) (State) (Zip Code)

Linda Roway Lewis  
(Owner's Name - Please Print)  
12306 Old Pomoradio Rd, #22  
(Street or P.O. Box)

(SIGNATURE ON FILE)  
(Owner's Signature)  
Donner CA 92064  
(City) (State) (Zip Code)

Philip R. Andrews  
(Owner's Name - Please Print)  
350 S. Clinton, #4A  
(Street or P.O. Box)

(SIGNATURE ON FILE)  
(Owner's Signature)  
Donner CO 80231  
(City) (State) (Zip Code)

Charlene B. Andrews  
(Owner's Name - Please Print)  
350 S. Clinton, #4A  
(Street or P.O. Box)

(SIGNATURE ON FILE)  
(Owner's Signature)  
Donner CO 80231  
(City) (State) (Zip Code)

VAN CHAMBERS

(Owner's Name - Please Print)

305 QUAIL PARK DRIVE

(Street or P.O. Box)

(SIGNATURE ON FILE)

(Owner's Signature)

BAKERSFIELD

(City)

CA.

(State)

93309

(Zip Code)

GRAY S. CHAMBERS

(Owner's Name - Please Print)

305 QUAIL PARK DRIVE

(Street or P.O. Box)

(SIGNATURE ON FILE)

(Owner's Signature)

BAKERSFIELD

(City)

CA

(State)

93309

(Zip Code)

JEREMY CHAMBERS

(Owner's Name - Please Print)

305 QUAIL PARK DRIVE

(Street or P.O. Box)

(SIGNATURE ON FILE)

(Owner's Signature)

BAKERSFIELD

(City)

CA.

(State)

93309

(Zip Code)

KRISTOPHER CHAMBERS

(Owner's Name - Please Print)

305 QUAIL PARK DRIVE

(Street or P.O. Box)

(SIGNATURE ON FILE)

(Owner's Signature)

BAKERSFIELD

(City)

CA

(State)

93309

(Zip Code)

INSTRUCTIONS

- 1. This certification of waiver from payment of maintenance fees is made under the regulations at 43 CFR 3833 and 3850.
2. This waiver must be filed in advance of the assessment year for which a waiver is sought, but in no event be filed later than the August 31st preceding the assessment year for which the waiver is sought.
3. You must still record your affidavit of assessment work for claims listed and/or Notices of Intention to Hold for any sites listed with the BLM by each December 30th, and the local recording office under State law, as in the past.
4. A \$5.00 service charge (recording fee) is required for all sites listed, otherwise a separate notice of intent to hold must be filed by December 30.
5. This waiver must be filed in the BLM State Office where the mining claims are recorded.
6. If the claims and sites are located in more than one State, a separate waiver form must be filed in each State in which they are held. The total number of claims and sites listed on separate waiver forms cannot exceed ten.
7. All claim names and Bureau of Land Management (BLM) serial numbers must be listed for all mining claims and sites for which a waiver is sought.
8. All owners and their addresses must be listed.
9. This waiver form must be signed by all of the owners or their designated agent. If an agent is designated, a statement appointing the agent, signed by all of the owners, must be submitted with this certification, if a designation of agent is not currently on file with the BLM State office where your claims and sites are recorded.
10. Mining claims and sites held by a husband and wife, either jointly or individually, or their children under the age of discretion, shall be counted towards the 10 claim limit. Mining claims and sites held in co-ownership, or by an association of locators, by a partnership, or by a corporation shall be counted towards the 10 claim limit for claimants that have an interest in these entities.
11. Failure to pay the maintenance fee or meet the requirements for waiver from payment of the maintenance fee by any August 31st deadline for the following assessment year shall cause the mining claims and sites to be declared null and void.

NOTICE/BURDEN HOURS STATEMENT

The Privacy Act of 1974 and the regulation in 43 CFR 2.48(d) provide that you be furnished the following information in connection with the information required by this certification of exemption from rental fees form.

AUTHORITY: 30 U.S.C. 28-28k; 43 U.S.C. 1201, 1740, and 1744; 43 CFR 3833 and 3850.

PRINCIPLE PURPOSE: This information is to be used to verify that the owner(s) of a mining claim has complied with the Act of August 10, 1993 (107 Stat. 312), and is entitled to perform assessment work in lieu of paying the maintenance fee for the mining claims listed on this form.

ROUTINE USE: (1) Adjudication of the claimant(s) certification of waiver from paying the maintenance fee otherwise required by the Act of August 10, 1993 (107 Stat. 312). (2) Disclosure may be made to appropriate Federal agencies when location is made within the agency's geographic area of responsibility. (3) Information from the record and/or the record will be transferred to the appropriate Federal, State, or local agency, or a member of the public in response to a specific request for pertinent information. (4) Information may also be provided to the Department of Justice or in a proceeding before a court or adjudicative body; or to Federal, State, local or foreign agencies when needed for enforcement of civil or criminal codes or applicable regulations concerning title rights upon the public land.

EFFECT OF NOT PROVIDING INFORMATION: Disclosure of this information is required by the Act of August 10, 1993 (107 Stat. 312) and 43 CFR 3833 for those owner(s) wishing to take the small miners waiver allowed under 43 CFR 3833 and 3850. Failure to supply the information required in this form to support the owner(s) certification of waiver from payment of the otherwise required maintenance fees will result in the waiver being disallowed and the mining claims declared null and void by the Bureau of Land Management (BLM).

The Paperwork Reduction Act of 1980 (44 U.S.C. 3501, et seq.) requires us to tell you that:

This information is being collected to allow the BLM to determine if you qualify for a waiver from the payment of \$100 per mining claim maintenance fee established by the Act of August 10, 1993 (107 Stat. 312) and the implementing regulations at 43 CFR 3833 and 3850. A response to this request is required in accordance with the statute (107 Stat. 312) to retain your benefit.


Public reporting burden for this form is estimated to average 8 minutes per response, including time to review instructions, gathering and maintaining data, and completing and reviewing the form. Direct comments regarding this burden estimate, or any other aspect of this form, to the Department of the Interior, Bureau of Land Management, Information Collection Clearance Officer (DW-101) Denver Federal Center, Building 40, P.O. Box 25047, Denver, CO 80225-0047 and the Office of Management and Budget, Paperwork Reduction Project (1004-0114), Washington, D.C. 20503.

BLM would like you to know that you do not have to respond to this, or any other, Federal agency-sponsored information collection unless it displays a currently valid OMB control number.

FOR OFFICIAL USE ONLY

SEP 21 9 12 AM '97

BRUCE LEWIS  
PO BOX 1056  
EHRENBERG AZ 85334



98- 03261

OFFICIAL RECORDS OF LA PAZ COUNTY, AZ.  
\*\*\*PAT WALL, LA PAZ COUNTY RECORDER\*\*\*  
REC REQ BY: BRUCE LEWIS  
26 JUN 1998 12:03 PM PAGE 1 of 2  
RECORDING FEE \$ 15.00

## AFFIDAVIT OF PERFORMANCE OF ANNUAL WORK

STATE OF ARIZONA, COUNTY OF LA PAZ ss:

Bruce M. Lewis, being duly sworn, according to law, deposes and says:

That he is a citizen of the United States, more than 18 years of age and resides at Ehrenberg, La Paz County, Arizona;

That he is personally acquainted with the following unpatented mining claims which are situated in the La Paz Mining District, La Paz County, Arizona, the county recorder's document numbers and the BLM serial numbers of which are as follows:

CLAIM NAME	COUNTY RECORDERS DOCUMENT NUMBER	BLM AMC SERIAL NO.	SECTION	TOWNSHIP	RANGE
LMC #1	97-03971	347247	24	4N	21W
LMC #2	97-03972	347248	24	4N	21W

That Bruce M. Lewis, whose address is P.O. Box 1056, Ehrenberg, AZ. 85334, is the owner of the above described claims;

That between the dates of September 1, 1997 and June 24, 1998 in excess of two hundred dollars (\$200.00) worth of work and improvements were done and performed upon or for the benefit of this claim group;

That such work and improvements consisted of Geochemical reconnaissance and grid surveys, assays, fencing-off of abandoned mine shafts, purchase and repair or maintenance of mining equipment and were performed by Bruce M. Lewis; and

That the above work and improvements were made by and at the expense of the owner of the claims, for the purpose of complying with the laws of the United States, pertaining to assessments or annual work.


Dated this 26 day of June, 1998.

OWNER Bruce M. Lewis  
Bruce M. Lewis

STATE OF ARIZONA, COUNTY OF LA PAZ ss:

The foregoing instrument was acknowledged before me the 26th day of JUNE, 1998 by JOY M. REEVES.

My Commission Expires: JMR



Joy M. Reeves  
Notary Public



ARIZONA  
STATE OF ARIZONA  
NOTARY PUBLIC

Aug 7 9 07 AM '98

RECEIVED  
BUREAU OF  
LAND RECORDS



# LMC

Lewis Mining Company

June 24, 1998

## GEOCHEMICAL SURVEY REPORT

DATES OF SURVEYS: SEPTEMBER 1, 1997 THROUGH JUNE 18, 1998

CLAIM LOCATIONS: RANGE 21W, TOWNSHIP 4N, SECTIONS 21 AND 24.

<u>CLAIM NAME</u>	<u>BLM AMC NUMBER</u>
LMC #1	AMC 347247
LMC #2	AMC 347248
LMC #3	AMC 348645
LMC #4	AMC 348646

TYPE OR GEOCHEMICAL SURVEY: RECONNAISSANCE AND GRID TYPE.

INFORMATION ON PERSON CONDUCTING SURVEYS:

Michael Lewis  
c/o Lewis Mining Co.  
12306 Old Pomerado Road, #22  
Poway, CA. 92064

QUALIFICATION INFORMATION:

Surveys were conducted using a geochemical meter. Sample weights were measured using electronic scale. Industry recognized methods for studying placer areas and mineral samples were followed by conducting geochemical surveys and sampling procedures as published by Action Mining Co..

SURVEY RESULTS:

Samples were taken on various dates at numerous sites, first as reconnaissance surveys and later as grid surveys. Samples were collected, tagged, processed and logged by date and numerical order. Results of all surveys yielded a data that showed patterns of higher than normal ion activity in certain places, above that of normal background readings. Some of these areas showing the most promising results were processed to yield concentrates that were then sent to Rogers Research Laboratories of Salt Lake City, Utah for X-Ray analysis and fire assay. These assays provided conclusive proof, backing up the results of the geochemical surveys. Detailed results of these surveys and assays are proprietary in nature but are available upon approved request from Lewis Mining Co.

COST OF SURVEYS: \$3,225.00

Signed:

Michael Lewis  
Owner

RECEIVED  
 FOREMAN'S OFFICE  
 LAMH, MONTANA  
 AUG 7 9 08 AM '98

UNITED STATES  
DEPARTMENT OF THE INTERIOR  
BUREAU OF LAND MANAGEMENT

RECEIPT AND ACCOUNTING ADVICE

NO. 2389223 04

TC/AZ

08/07/98

Subject: AFFIDAVITS OF ASSESSMENT WORK - 4

2 20 12

20.00

Applicant:

BRUCE M LEWIS  
12306 OLD POMERADO RD #22  
POWAY CA 92064

CK 3989

Remitter: 519 679-6942

Assignor:

LEASE MANAGEMENT DATA  NEW  UPDATE  PAYMENT

ORIGINAL SERIAL NO.	ASG.	TYPE	ST.	CTY.	FUND SYMBOL	ACRES/UNITS	RATE
AMC 347247. ET AL							

AMOUNT	ANV. DATE	EXP. DATE	BILL CYC.	S/C	DISTRICT	NEXT BILL	MISC. DATA	U of M	ACTUAL UNITS

ASSIGNMENT SERIAL NO.	ASG.	TYPE	ST.	CTY.	FUND SYMBOL	ACRES/UNITS	RATE

AMOUNT	ANV. DATE	EXP. DATE	BILL CYC.	S/C	DISTRICT	NEXT BILL	MISC. DATA	U of M	ACTUAL UNITS

APPLY REMITTANCE

ACTION	FUND SYMBOL	CTY.	AMOUNT
FILING FEE			
RENTAL			
UNEARNED			
REFUND			
TOTAL			
AMOUNT DUE			

Remarks:

BY:

DATE:

Lease in Escrow?  
 KGS?  
 Auto Escalates?  
 Auto Renew?

Of Interest?  
 Operating Rights?  
 Operator  
 Bond Filed?

FOR MMS USE ONLY

BILLEE		FOREST REFUGE
NUMBER		
OCS SECTION		
CODE		

United States Department of the Interior

BUREAU OF LAND MANAGEMENT

ARIZONA STATE OFFICE

222 North Central Avenue

Phoenix, Arizona 85004-0003

In Reply Refer To:  
3800 (952.3)

APR 15 1998

The attached document is provided to identify the A MC number assigned to your claim(s).

All future correspondence from this office will be sent only to the party identified as the "LEAD OWNER," unless otherwise instructed. If you have any questions, please call (602) 417-9518.

347247  
348645

97- 06701

COPY



\*OFFICIAL RECORDS OF LA PAZ COUNTY, AZ  
\*PATRICIA WALL, LA PAZ COUNTY RECORDER  
REC REQ BY: BRUCE LEWIS  
26 Dec 1997 10:37 AM PAGE 1 OF 2  
RECORDING FEE \$ 10.00

Return Document to:  
BRUCE M. LEWIS  
12306 OLD POMERADO RD., #22  
POWAY, CA. 92064  
  
Telephone # (619)-679-6942

For BLM Use Only

AZ-3850-1 (July 1992)

Blank table for BLM use only

RECEIVED  
BUREAU OF  
LAND MANAGEMENT  
DEC 29 9 37 AM 1997  
ARIZONA  
STATE OFFICE  
PHOENIX, ARIZONA

AFFIDAVIT OF PERFORMANCE OF ANNUAL WORK  
Also fill in ITEMS 1 through 9 and the reverse side of this document.

CHECK ONE

NOTICE OF INTENTION TO HOLD  
I intend to hold the claim(s) /site(s) listed on the reverse side of this document for the  
calendar year 1997. Also fill in ITEMS 1 through 4 and ITEM 9.

NOTICES OF INTENTION TO HOLD ARE FOR MILL SITES AND TUNNEL SITES OR FOR MINING CLAIMS WHEN ASSESSMENT  
WORK HAS NOT BEEN DONE, REGARDLESS OF WHETHER THE ANNUAL ASSESSMENT HAS BEEN SUSPENDED,  
DEFERRED, OR NOT YET ACCRUED. THE FILING OF A NOTICE OF INTENTION TO HOLD SHALL NOT RELIEVE THE OWNER  
OF COMPLYING WITH FEDERAL AND STATE LAWS PERTAINING TO THE PERFORMANCE OF ANNUAL ASSESSMENT  
WORK. NOTICES OF INTENTION TO HOLD FOR MILL SITES OR TUNNEL SITES NEED NOT BE COUNTY RECORDED. FOR  
MINING CLAIMS THE FORM FILED WITH BLM MUST BE IDENTICAL TO THE ONE THAT WAS OR WILL BE FILED WITH THE  
COUNTY.

Evidence of Annual Assessment Work or a Notice of Intention to Hold must be filed each calendar year following the calendar year  
in which the Claim/site was located.  
ALL CLAIMS LISTED ON A SINGLE AFFIDAVIT MUST BE CONTIGUOUS.

1. State of Arizona, County of LA PAZ  
2. I, (Name) BRUCE M. LEWIS ss:  
3. Reside at (Address) 12306 OLD POMERADO RD., #22  
POWAY County SAN DIEGO, State CA, Zip 92064

being duly sworn, deposes and says that he/she is a citizen of the United States, more than eighteen years of age, that all of the facts  
set forth in this affidavit/notice, subject to the provisions and penalties of 18 USC 1001 pertaining to the filing of false, fictitious, or  
fraudulent statements with the United States, are true and correct according to the best of my knowledge, information and belief.

4. Owner's Name and Address (if not shown in items 1-3 above) CHECK HERE IF THIS IS A CHANGE OF ADDRESS

5. That I am personally acquainted with the mining claim(s). The work and improvements were made by and at the expense of the  
owner(s) of said claim(s). Said contiguous group of claims, listed on the reverse side of this document, are situated in the  
Mining District, \_\_\_\_\_ County, Arizona

6. That between the dates starting at 12 o'clock noon on September 1, 19\_\_\_\_ and ending at 12 o'clock noon on September 1,  
19\_\_\_\_ at least \$\_\_\_\_ dollars worth of work and improvements were done and performed upon  
said claim(s) or upon one or more of a contiguous group of claims for the benefit of all, or wholly or partly outside of a contiguous group  
of claims for the benefit of all, not including the location work.

7. That the following persons were employed to perform the work and improvements described herein:

8. That the work and improvements performed were:

9. Dated 12/26/97 Signature Bruce M. Lewis  
SUBSCRIBED AND SWORN TO before me, a Notary Public, this 26th day of December 1997  
by Bruce M. Lewis  
Notary Public Jennifer L. Towell  
MY COMMISSION EXPIRES 6-2-2000



VERIFIED  
348645

For BLM Use Only  
ENTERED IN COMPUTER

1/14/98 RDM

If the claims/sites have consecutive BLM #'s and are in the same Township, Range and Section(s) they may be listed as follows:

SAMPLE 1-10 A MC 19640-49 : Dkt/Pg # 1025/1-10 (or) 4N 20W 36  
 RECORDING # 9106173-82

CLAIM/SITE NAME	SERIAL NUMBER	Dkt/Pg or Recording # of ORIGINAL LOCATION NOTICEI	TWN SHP	RNG	SEC(S)
01 1. LMC #1	A MC 347247	97-03971			
02 2. LMC #2	A MC 347248	97-03972	4N	21W	24
<del>3. LMC #3</del>	<del>A MC 348645</del>		4N	21W	24
<del>4. LMC #4</del>	<del>A MC 348646</del>				
3. LMC #3	A MC 348645	97-06072			
4. LMC #4	A MC 348646	97-06073	4N	21W	21
7.	A MC		4N	21W	21
8.	A MC				
9.	A MC				
10.	A MC				
11.	A MC				
12.	A MC				
13.	A MC				
14.	A MC				
15.	A MC				
16.	A MC				
17.	A MC				
18.	A MC				
19.	A MC				
20.	A MC				
21.	A MC				
22.	A MC				
23.	A MC				
24.	A MC				
25.	A MC				
26.	A MC				
27.	A MC				
28.	A MC				
29.	A MC				
30.	A MC				

A MC 348645-46  
 } filed for  
 Information  
 only -  
 Maintenance  
 Fee Paid.

ENTERED IN COMPUTER

FILE WITH: BUREAU OF LAND MANAGEMENT, 222 NORTH CENTRAL AVENUE,  
 PHOENIX, AZ 85004-2203 and the respective county recorder, ON OR BEFORE  
 DECEMBER 30th (NOT THE 31st). BLM REQUIRES A \$5.00 NONREFUNDABLE  
 SERVICE CHARGE FOR EACH MINING CLAIM, MILL SITE OR TUNNEL SITE.  
 ANNUAL FILLINGS THAT ARE NOT ACCOMPANIED BY PROPER SERVICE  
 CHARGES WILL BE RETURNED WITHOUT FURTHER ACTION BY BLM.

1/14/98 20m



BUREAU OF LAND MANAGEMENT  
222 NORTH CENTRAL AVE  
PHOENIX, AZ 85004-2203

12/26/97

Re: NOTICE OF INTENTION TO HOLD

CONCLUSION:

ATTACHED, PLEASE FIND A NOTICE OF INTENTION TO HOLD FOR FOUR (4) CLAIMS ALONG WITH A CHECK FOR \$20<sup>00</sup> WHICH IS \$5<sup>00</sup> FOR CLAIM FEE \$2<sup>00</sup> FOR RETURN MAIL OF PHOTOCOPIES ~~AND~~ WHICH SHOULD BE MARKED WITH THE BLM RECEIVED AND DATED TIME STAMP.

I BRING TO YOUR ATTENTION THAT THIS NOTICE IS POSTMARKED 12/27/97 FROM CIRONBERG, AZ. POST OFFICE WHICH IS PRIOR TO THE 12/30/97 DEADLINE.

PLEASE CALL ME IF YOU HAVE ANY FURTHER QUESTIONS.

Bruce M. Lewis

Bruce M. Lewis  
AGENT FOR ASSOCIATION

12306 OLD POMEROY RD., #22  
POWAY, CA. 92064  
(619)679-6942

ARIZONA  
STATE OFFICE  
PHOENIX, ARIZONA

DEC 29 9 37 AM '97

RECEIVED  
BUREAU OF  
LAND MANAGEMENT

ENTERED IN COMPUTER

1/14/98 DM



\*\*\*\*\*

1/14/98

SERIAL NO: AMC348645

CLAIM NAME: LMC #3

CASE TYPE: 384201

=====

LEWIS BRUCE M	12306 OLD POMERADO	POWAY	,CA 92064
	CO-OWNER		
LEWIS L RENAY	12306 OLD POMERADO	POWAY	,CA 00000
	CO-OWNER		
ANDREWS PHIL	12306 OLD POMERADO	POWAY	,CA 92064
	CO-OWNER		
ANDREWS CHARLENE	12306 OLD POMERADO	POWAY	,CA 92064
	CO-OWNER		
CHAMBERS VAN	12306 OLD POMERADO	POWAY	,CA 92064
	CO-OWNER		
CHAMBERS GAY	12306 OLD POMERADO	POWAY	,CA 92064
	CO-OWNER		
CHAMBERS JEREMY	12306 OLD POMERADO	POWAY	,CA 92064
	CO-OWNER		
CHAMBERS KRIS	12306 OLD POMERADO	POWAY	,CA 92064
	CO-OWNER		
CHAMBERS MATTHEW	12306 OLD POMERADO	POWAY	,CA 92064
	CO-OWNER		

=====

4 N 21 W GILA-SALT R. 021 NW LA PAZ AZ  
DISTRICT YUMA FIELD

=====

SEP 10,1997	403	LOCATION DATE	
NOV 28,1997	395	RECORDATION DATE	
NOV 28,1997	482	RENTAL/MAINTENANCE FEE	1998
NOV 28,1997	501	ACCT ADV IN LEAD FILE	AMC348645-AMC348646
JAN 14,1997	404	COUNTY RECORDATION	9706072

UNITED STATES  
DEPARTMENT OF THE INTERIOR  
BUREAU OF LAND MANAGEMENT

RECEIPT AND ACCOUNTING ADVICE

NO. 2388565 04

TC/AZ

01/02/98

Subject: NOTICE OF INTENT - 4

2 3 12

20.00

Applicant:

BRUCE M LEWIS  
12306 OLD POMERADO RD NO 22  
POWAY CA 92064

CK 3739

Remitter: 619 679-6942

Assignor:

LEASE MANAGEMENT DATA  NEW  UPDATE  PAYMENT

ORIGINAL SERIAL NO.	ASG.	TYPE	ST.	CTY.	FUND SYMBOL	ACRES/UNITS	RATE
AMC 347247, ET AL							

AMOUNT	ANV. DATE	EXP. DATE	BILL CYC.	S/C	DISTRICT	NEXT BILL	MISC. DATA	U of M	ACTUAL UNITS

ASSIGNMENT SERIAL NO.	ASG.	TYPE	ST.	CTY.	FUND SYMBOL	ACRES/UNITS	RATE

AMOUNT	ANV. DATE	EXP. DATE	BILL CYC.	S/C	DISTRICT	NEXT BILL	MISC. DATA	U of M	ACTUAL UNITS

APPLY REMITTANCE			
ACTION	FUND SYMBOL	CTY.	AMOUNT
FILING FEE			
RENTAL			
UNEARNED			
REFUND			
TOTAL			
AMOUNT DUE			

Remarks:

BY: \_\_\_\_\_ DATE: \_\_\_\_\_

Lease in Escrow?  
 KGS? Of Interest?  
 Auto Escalates? Operating Rights?  
 Auto Renew? Operator  
 Bond Filed?

FOR MMS USE ONLY		
BILLEE		FOREST REFUGE
NUMBER		
OCS SECTION		
CODE		

**NOTICE!!**

**These documents have been scanned!**

**Do not place un-scanned documents beneath this notice!**

**Do not remove this notice from this file!**

GPO Jacket No. 560-102  
Print Order 61540  
Rise Business Services, LLC  
Job=AZ15 7/3/2019



Box Number= AZ15146



Claim Begin-End: AMC348645-AMC348646

**5 Miscellaneous**



AZ15146-9

AMC348328-AMC349049

**NO  
DOCUMENTS  
FOUND**

NO DOCUMENTS FOUND  
NO DOCUMENTS FOUND

**NOTICE!!**

**These documents have been scanned!**

**Do not place un-scanned documents beneath this notice!**

**Do not remove this notice from this file!**

GPO Jacket No. 560-102  
Print Order 61540  
Rise Business Services, LLC  
Job=AZ15 7/3/2019



Box Number= AZ15146



Claim Begin-End: AMC348645-AMC348646

**6 Location Notices-Amendments and Supporting Documents**



AZ15146-9

AMC348328-AMC349049

March 13  
Paul  
4/6/98

MINING CLAIM STATUS REPORT

Lead Serial No. A MC 348645 THROUGH A MC 348646

No. of Lode Claims \_\_\_\_\_  
No. of Placer Claims \_\_\_\_\_  
No. of Association Placer 2  
(Not Enough Locators Send Form Ltr.)  
No. of Mill Sites \_\_\_\_\_  
No. of Tunnel Sites \_\_\_\_\_

STATUS CHECKED BY YKH  
Enter Action Code 669 \_\_\_\_\_

MTP CHECKED OK  
(Reduced Size Copy Enclosed)

ORCA GEO CHECKED OK  
(Copy Enclosed)

Timely Filed YES NO  
Service Charge Correct YES NO  
(This is Curable)

WILDERNESS (WA) AREA CHECKED   
WHICH WA N/A

Location Fee Correct YES NO  
Maintenance Fee Correct YES NO  
Amount Paid \$ 270.00

Shortage \$ 0 Overage \$ 0  
Over-the-Counter \_\_\_\_\_ Mail

Township(s) T-04N  
Range(s) R-21W  
Section(s) S-21

GENERAL JURISDICTION OF: BLM  (or) WHICH NATIONAL FOREST \_\_\_\_\_

Enter Code 880 On Split Estate Land (Show Type of Patent - SX, PX, SRHE etc)

Enter Code 267 For Stockraising Homestead When Proper Notice Has Been Filed

STATUS.

CLAIMS PARTIALLY VOID: Private Minerals \_\_\_\_\_ Withdrawn \_\_\_\_\_ Other \_\_\_\_\_

CLAIMS VOID: Private Minerals \_\_\_\_\_ Withdrawn \_\_\_\_\_ Other \_\_\_\_\_

ADD: DATE RECEIVED, ACTION CODE 482, IN REMARKS: 1995, 1996, 1997, 1998

SPECIAL INSTRUCTIONS FOR DATA INPUT: \_\_\_\_\_

COMMENTS \_\_\_\_\_



11/23/97

BUREAU OF LAND MANAGEMENT  
ARIZONA STATE OFFICE  
222 NORTH CENTRAL AVENUE  
PHOENIX, AZ. 85004-2203

RE: FILING OF TWO (2) MINING CLAIMS

DEAR SIR:

ENCLOSED PLEASE FIND TWO (2) NOTICES OF  
MINING CLAIM LOCATIONS FOR CLAIMS NAMED  
LMC #3 AND LMC #4, COUNTY OF LA PAZ, AZ.  
FILING DOCUMENT NO.S 97-6072 AND 97-06073.

ALSO ENCLOSED IS MY CHECK # 3676 FOR \$270<sup>52</sup>.  
THIS SHOULD COVER THE \$135<sup>00</sup> FOR CLAIM AND I  
AM REQUESTING THAT YOU MAIL ME PHOTOCOPIES  
OF THE DATE STAMPED AND AMC NUMBERED  
CLAIMS.

MY ADDRESS IS:

BRUCE M. LEWIS  
12306 OLD POMERADO RD., ~~#18~~ #22  
POWAY, CA. 92064  
(619) 679-6942

THANK YOU,

Bruce M. Lewis  
(AGENT FOR ASSOCIATION)

ARIZONA  
STATE OFFICE  
PHOENIX, ARIZONA

NOV 28 9 54 AM '97

RECEIVED  
BUREAU OF  
LAND MANAGEMENT

RECORDING REQUEST BY

Bruce M. Lewis  
AND WHEN RECORDED MAIL TO  
Bruce M. Lewis  
12306 Old Pomerado Rd. #22  
Poway, CA. 92064



97- 06072

\*OFFICIAL RECORDS OF LA PAZ COUNTY, AZ\*  
\*PATRICIA WALL, LA PAZ COUNTY RECORDER\*  
REC REQ BY: BRUCE LEWIS  
14 Nov 1997 8:04 PM PAGE 1 of 2  
RECORDING FEE \$ 10.00

RECEIVED  
BUREAU OF  
LAND MANAGEMENT  
ARIZONA  
STATE OFFICE  
PHOENIX, ARIZONA  
NOV 28 9 58 AM '97

SPACE ABOVE THIS LINE FOR RECORDER'S USE

NOTICE OF MINING CLAIM LOCATION

- Location  Amendment (Check one only)
- Placer  Lode  Millsite  Tunnelsite (Check one only)
- The name and address of the Locator is (Name) BRUCE M. LEWIS, L. RENAY LEWIS,
- (Address) 12306 OLD POMERADO RD. #22 POWAY, CA. 92064 PHIL ANDREWS, CHARLON ANDREWS,  
JEREMY CHAMBERS, GAY CHAMBERS,  
MATTHEW CHAMBERS, KRS CHAMBERS,
- The date of the location is 9/10/97
- The type of location monument is 3 1/2" POST
- The type of corner and end monument is 3 1/2" POST
- The claim is 2640 feet long and 2640 feet wide. The distance from the location monument to each end of the claim is 2640 feet in a EAST direction and 2640 feet in a SOUTH direction.
- The general course is from the WEST to the EAST.
- The location of the claim occupies all or part of the following quarter sections:  

Quarter Section(s)	Section(s)	Township(s)	Range(s)
<u>NORTH WEST</u>	<u>21</u>	<u>4N</u>	<u>21W</u>
_____	_____	_____	_____
_____	_____	_____	_____
- The locality of this claim with reference to some natural object or permanent monument and additional information (if any) concerning its locality are as follows:  
THE NORTHWEST CORNER OF THIS CLAIM IS AT THE NW CORNER  
OF THE NORTHWEST QUARTER SECTION OF SECTION 21 PER U.S.  
GEOLOGICAL SURVEY MAP TITLED "LA PAZ MTN, ARIZ. - CALIF.",  
PHOTO REVISED 1970
- If amending, the previous claim name was \_\_\_\_\_ recorded in Docket \_\_\_\_\_, Book \_\_\_\_\_, Mining District \_\_\_\_\_ County, Arizona.

Date 11/10/97

Bruce M. Lewis  
Signature

CLAIM NAME IS LMC #3

A MC 348645

**MAP OF MINING CLAIM LOCATION**

1. The name of the claim is LMC #3 97-06072  
 14 Nov 1997 02:04 PM PAGE 2 OF 2

(Check one only)

2. Type of claim is  Placer  Lode  Millsite  Tunnelsite


3. The NORTHWEST corner of the claim is 5280 feet in a NORTH direction to a survey monument or permanent natural object described as U.S. GOVERNMENT SURVEY CAP MARKED AS THE INTERSECTIONS OF SECTIONS 20, 21, 29 & 28 AT THE SW CORNER OF SECTION 21.

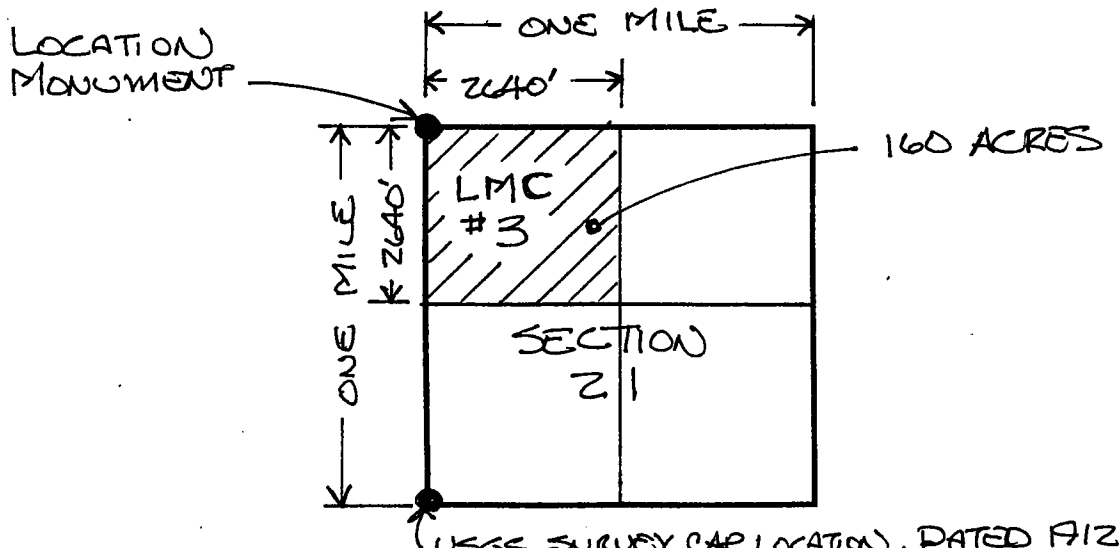
4. The bearing and distance between the corners of the claim are beginning at the NORTHWEST corner of the claim, 2640 feet in a EAST direction to the NORTHEAST corner, then 2640 feet in a SOUTH direction to the SOUTHEAST corner, then 2640 feet in a WEST direction to the SOUTHWEST corner, then 2640 feet in a NORTH DIRECTION to the point of beginning.

RECEIVED  
 BUREAU OF  
 LAND MANAGEMENT  
 ARIZONA  
 STATE OFFICE  
 PHOENIX, ARIZONA  
 NOV 28 9 54 AM '97

**MAP**

~~One inch = Two thousand feet~~

North arrow 



Section 21 Township 4 N Range 21 W G & SRB & M

Date 11/10/97 Signature Bruce M. Lewis

A MC 340645

P. 2062 ~~P. 1062~~

RECORDING REQUEST BY

Bruce M. Lewis

AND WHEN RECORDED MAIL TO

Bruce M. Lewis

12306 Old Pomerado Rd., #22

Poway, CA. 92064



97- 06073

\*OFFICIAL RECORDS OF LA PAZ COUNTY, AZ\*  
\*PATRICIA WALL, LA PAZ COUNTY RECORDER\*  
REC REQ BY: BRUCE LEWIS  
14 Nov 1997 08:04 PM  
RECORDING FEE: \$10.00

RECEIVED  
BUREAU OF  
LAND MANAGEMENT  
ARIZONA  
STATE OFFICE  
PHOENIX, ARIZONA  
NOV 28 9 54 AM '97

SPACE ABOVE THIS LINE FOR RECORDER'S USE

NOTICE OF MINING CLAIM LOCATION

CLAIM NAME IS LMC #4

- 1.  Location  Amendment (Check one only)
- 2.  Placer  Lode  Millsite  Tunnelsite (Check one only)
- 3. The name and address of the Locator is (Name) BRUCE M. LEWIS, L. RENAY LEWIS,
- 4. (Address) 12306 OLD POMERADO RD., #22 POWAY, CA. 92064 PHIL ANDREWS, CHARLENE ANDREWS,  
VAN CHAMBERS, GAY CHAMBERS,  
JEREMY CHAMBERS, KRIS CHAMBERS,  
MATTHEW CHAMBERS

5. The date of the location is 9/10/97

6. The type of location monument is 3 1/2" POST

7. The type of corner and end monument is 3 1/2" POST

8. The claim is 2640 feet long and 2640 feet wide. The distance from the location monument to each end of the claim is 2640 feet in a EAST direction and 2640 feet in a SOUTH direction.

9. The general course is from the WEST to the EAST

10. The location of the claim occupies all or part of the following quarter sections:

Quarter Section(s)	Section(s)	Township(s)	Range(s)
<u>NORTHEAST</u>	<u>21</u>	<u>4N</u>	<u>21W</u>

11. The locality of this claim with reference to some natural object or permanent monument and additional information (if any) concerning its locality are as follows:

THE NORTHWEST CORNER OF THIS CLAIM IS AT THE NW CORNER OF THE NORTHWEST QUARTER SECTION OF SECTION 21 PER U.S. GEOLOGICAL SURVEY MAP TITLED "LA PAZ MTN, ARIZ-CALIF", PHOTOGRAPHED 1970

12. If amending, the previous claim name was \_\_\_\_\_ recorded in Docket \_\_\_\_\_, Book \_\_\_\_\_, Mining District \_\_\_\_\_ County, Arizona.

Date 11/10/97

Bruce M. Lewis  
Signature

A HC 348646

P. 1 of 2

# MAP OF MINING CLAIM LOCATION

1. The name of the claim is LMC #4 97-06073  
14 Nov 1997 02:04 PM PAGE 2 OF 2

(Check one only)

2. Type of claim is  Placer  Lode  Millsite  Tunnelsite
3. The NORTHWEST corner of the claim is 5280 FEET IN A NORTH DIRECTION AND 2640 feet in a EAST direction ~~FROM~~ a survey monument or permanent natural object described as U.S. GOVERNMENT SURVEY CAP MARKED AS THE INTERSECTION OF SECTIONS 20, 21, 29 & 28 AT THE SW CORNER OF SECTION 21.
4. The bearing and distance between the corners of the claim are beginning at the NORTHWEST corner of the claim, 2640 feet in a EAST direction to the NORTHEAST corner, then 2640 feet in a ~~SOUTH~~ SOUTH direction to the SOUTHEAST corner, then 2640 feet in WEST direction to the SOUTHWEST corner, then 2640 feet in a NORTH DIRECTION to the point of beginning.

A MC 348646

**MAP**

~~One Each Two thousand foot~~

North arrow

← ONE MILE →

← 2640' →

160 ACRES

SECTION 21

LMC #4

USGS SURVEY CAP LOCATION, DATED 1912

RECEIVED  
BUREAU OF  
LAND MANAGEMENT  
NOV 28 9 54 AM 1997  
ARIZONA  
STATE OFFICE  
PHOENIX, ARIZONA

Section 21 Township 4N Range 21W G & SRB & M

Date 11/10/97 Signature Bruce M. Lewis



UNITED STATES  
DEPARTMENT OF THE INTERIOR  
BUREAU OF LAND MANAGEMENT

(Return Address)

State \_\_\_\_\_ Office \_\_\_\_\_

AN EQUAL OPPORTUNITY EMPLOYER

OFFICIAL BUSINESS  
PENALTY FOR PRIVATE USE, \$300

**BUREAU OF LAND MANAGEMENT  
DENVER FEDERAL CENTER  
BUILDING 50, SC-610  
P.O. BOX 25047  
DENVER, COLORADO 80225-0047**

**FINANCIAL DOCUMENTS  
ONLY**

- SC-613C = PRODUCTION SCHEDULING SECTION**
- SC-615 = GENERAL ACCOUNTING BRANCH**
- SC-616 = ADMINISTRATIVE AND CUSTOMER PAYMENTS BRANCH**

**SC-613C PRODUCTION SCHEDULING SECTION**

Deposit Tickets (SF-215) Including Supporting Documents,  
e.g., Form 1370-35, 1370-40, etc.

Progress Reports (Form 1681-6)

Payroll Change Forms (FB-315)

Automated Payroll Correction Letters (FB305PP1)

Automated Refunds (Form 1374-1)

Adjustments to Lease (Form 1370-11 & Form 1371-18)

Refund Data Sheet (Form 1374-1) Including  
DFS (Form 1310-5) or CDS (Form 1370-35)

**SC-615 GENERAL ACCOUNTING BRANCH**

Collection Transmittals (Form 1370-8 only) - Enclosed

Debit Vouchers (SF-5515)

Fund Transfers Between Agencies (SF-1081 Collection Refunds)

OPAC

Fuel & Oil Issue Record (Form 1520-28)

Motor Vehicle Petroleum Issue Record -  
Reimbursable (GSA Form 1374-A)

Emergency Firefighter Payrolls

Stores Control Register (Form 1520-6)

Receiving Report for Stores (DI-102)

Report of Survey for Stores (DI-103)

Transfer of Property for Stores (DI-104)

Inventory of Property for Stores (DI-106)

Reimbursable Work Project Authorization (Form 1681-3)

Final Salary Clearance (Form 1340-2) - Enclosed

Balanced Standard Voucher (Temporary Form 1310-21)

Project Number Assignment Form (Temporary Form 1310-12)

**SC-616 ADMINISTRATIVE AND CUSTOMER PAYMENTS BRANCH**

Travel Advance Requests (SF-1038) - Enclosed

Travel Vouchers (SF-1012) - Enclosed

Travel Authorizations (DI-1020) - Enclosed

Reimbursement Vouchers (SF-1129 Imprest) - Enclosed

Final Salary Clearance (Form 1340-2) - Enclosed

All Payment Invoices:

Document Face Sheets for Obligations & Payments (1310-5)

Purchase Orders (Pink & Blue) (OF-347)

Purchase Orders (SF-44)

Advertising Orders (SF-1143)

District Contract Obligations

District Certificates for Contract Payments (1510-10)

Receiving Reports (OF-347)

T.R. Buff copies (SF-1169) Including

Documents Face Sheet (1310-5)

GSA FEDSTRIP Obligation Copies (SF-3146)

GSA Self Service Obligations (GSA-831)

Tort Claims (SF-1145)

Seed Test Results

Equipment Order Use Summary & Invoice (1510-18)

Fund Transfers Between Agencies (SF-1081 - Payments)



GEOGRAPHIC STATE: ARIZONA MERIDIAN: 14 TOWNSHIP: 4-0N RANGE: 21-0W

SEC	SUBDIVISION	M/R	X-REFERENCE	NUMBER/TYPE/DISPOSITION/ACRES	PROPRIETOR/INTEREST/RELATIONSHIP
19	NE	14	3-0N 22-0W	CASE: AZA 000391 TYPE: 362113 FREE USE-ALL-GOVT DISP: CLOSED 04/30/72 ACRS: 00272.500	BR REGIONAL OFFICE 100.00000% PERMITTEE
34	SESE				
35	SWSW				
19	SENEE, NESENE, N2SWNE			CASE: AZA 004581 TYPE: 361113 NEGOTIATES SALES-AL DISP: AUTHORIZED 12/17/87 ACRS: 00025.000	HASSEY SAND & ROCK 100.00000% PERMITTEE
19	LOT 1			CASE: AZA 006675 TYPE: 387200 PROTESTS & CONTESTS DISP: CLOSED 08/25/89 ACRS: 00002.500	PADEN RAY A 100.00000% HOLDING AGENC
31	S2SE	14	3-0N 21-0W	CASE: AZA 008829	SOUTHWESTERN TEL CO 100.00000% HOLDER/BILLEE
32	S2S2	14	3-0N 22-0W	TYPE: 286203 ROW-TEL & TELEG, FL	
33	S2S2	14	4-0N 14-0W	DISP: AUTHORIZED 03/24/93	
34	S2SW	14	4-0N 16-0W	ACRS: 00043.470	
35	S2SE	14	4-0N 17-0W		
35	SENESE	14	4-0N 18-0W		
36	SENW, N2SW	14	4-0N 19-0W		
36	NWSWSW	14	4-0N 20-0W		
		14	5-0N 14-0W		
		14	5-0N 15-0W		
35	SE	14	3-0N 21-0W	CASE: AZA 00882901	SOUTHWESTERN TEL CO 100.00000% PERMITTEE
36	SENW, SW	14	3-0N 22-0W	TYPE: 280004 ROW TEMP USE PERMIT	
		14	4-0N 19-0W	DISP: CLOSED 07/01/93	
		14	4-0N 20-0W	ACRS: 00052.280	
35	SWSW			CASE: AZA 009650 TYPE: 362113 FREE USE-ALL-GOVT DISP: CLOSED 01/31/82 ACRS: 00001.000	BR REGIONAL OFFICE 100.00000% PERMITTEE
19	N2NEE, W2NE, S2NEE			CASE: AZA 010015 TYPE: 362113 FREE USE-ALL-GOVT DISP: CLOSED 12/31/82 ACRS: 00001.000	BR REGIONAL OFFICE 100.00000% PERMITTEE
21	SESE			CASE: AZA 010016	BR REGIONAL OFFICE 100.00000% PERMITTEE
22	SWSW			TYPE: 362113 FREE USE-ALL-GOVT	
34	SESE			DISP: CLOSED 02/09/83 ACRS: 00001.000	

GEOGRAPHIC STATE: ARIZONA      MERIDIAN: 14      TOWNSHIP: 4-0N      RANGE: 21-0W

SEC	SUBDIVISION	N.T.S. REFERENCE	NUMBER/TYPE/DISPOSITION/ACRES	PROPRIETOR/INTEREST/RELATIONSHIP
34	SESE		CASE: AZA 017609	BR REGIONAL OFFICE 100.00000Z PERMITTEE
35	SWSW		TYPE: 362113 FREE USE-ALL-GOVT DISP: AUTHORIZED 03/10/82 ACRS: 00080.000	
19	N2NENE, W2NE, S2SENE		CASE: AZA 018430	BR YUMA AREA OFFICE 100.00000Z PERMITTEE
			TYPE: 362113 FREE USE-ALL-GOVT DISP: AUTHORIZED 02/02/83 ACRS: 00120.000	
21	SESE		CASE: AZA 018431	BR YUMA AREA OFFICE 100.00000Z LESSEE
22	SWSW		TYPE: 362113 FREE USE-ALL-GOVT DISP: AUTHORIZED 02/02/83 ACRS: 00080.000	
19	ALL		CASE: AZA 018975	KUNKEL FRANCES 100.00000Z LESSEE
20	ALL		TYPE: 311111 O&B LSE NONCOMP PUB	
21	ALL		DISP: CLOSED 08/08/91	
28	ALL		ACRS: 05721.800	
29	ALL			
30	ALL			
31	ALL			
32	ALL			
33	ALL			
19	E2, E2W2		CASE: AZA 020038	CELSIUS ENERGY CO 100.00000Z LESSEE
19	LOT 1-4		TYPE: 311211 O&B LSE SIMO PUBLIC	
20	ALL		DISP: CLOSED 03/01/87	
21	ALL		ACRS: 05721.800	
28	ALL			
29	ALL			
30	E2, E2W2			
30	LOT 1-4			
31	E2, E2W2			
31	LOT 1-4			
32	ALL			
33	ALL			
19	N2NE		CASE: AZA 021813	GTE CALIFORNIA INC 100.00000Z HOLDER/BILLEE
			TYPE: 286203 ROW-TEL & TELEG, FL	
			DISP: AUTHORIZED 12/10/91	
			ACRS: 00000.412	
19	N2N2NW		CASE: AZA 02181301	CONTL TEL CO OF CA 100.00000Z PARTY-IN-INTE
			TYPE: 286209 UNAUTH ACT-ROW-TEL&	
			DISP: CLOSED 12/18/91	
			ACRS: 00000.445	

GEOGRAPHIC STATE: ARIZONA                      MERIDIAN: 14    TOWNSHIP: 4-0N    RANGE: 21-0W

SEC	SUBDIVISION	MIR. X-REFERENCE			NUMBER/TYPE/DISPOSITION/ACRES	PROPRIETOR/INTEREST/RELATIONSHIP
36	NE, S2	14	1-0N	8-0W	CASE: AZA 021968	ALL AMER PIPELINE CO 100.00000% HOLDER/BILLEE
		14	1-0N	9-0W	TYPE: 288160 ROW-0&G PIPELINES	
		14	1-0N	10-0W	DISP: AUTHORIZED 05/18/85	
		14	1-0S	6-0W	ACRS: 00300.000	
		14	1-0S	7-0W		
		14	1-0S	8-0W		
		14	2-0N	10-0W		
		14	2-0N	11-0N		
		14	2-0N	12-0W		
		14	2-0N	13-0N		
		14	2-0N	19-0W		
		14	2-0S	2-0N		
		14	2-0S	3-0W		
		14	2-0S	4-0N		
		14	2-0S	5-0W		
		14	2-0S	6-0N		
		14	3-0N	13-0W		
		14	3-0N	14-0N		
		14	3-0N	15-0W		
		14	3-0N	16-0N		
		14	3-0N	21-0W		
		14	3-0N	22-0W		
		14	3-0S	1-0W		
		14	3-0S	2-0N		
		14	4-0N	16-0W		
		14	4-0N	17-0N		
		14	4-0N	18-0W		
		14	4-0N	19-0N		
		14	4-0N	20-0W		
		14	4-0S	1-0E		
		14	4-0S	1-0W		
		14	5-0S	1-0E		
		14	5-0S	2-0E		
		14	5-0S	3-0E		
		14	6-0S	2-0E		
		14	6-0S	3-0E		
		14	6-0S	4-0E		
		14	6-0S	5-0E		
		14	6-0S	6-0E		
		14	6-0S	7-0E		
		14	6-0S	8-0E		
		14	6-0S	9-0E		
		14	6-0S	10-0E		
		14	7-0S	10-0E		
		14	7-0S	11-0E		
		14	7-0S	12-0E		
		14	8-0S	12-0E		
		14	8-0S	13-0E		
		14	8-0S	14-0E		

GEOGRAPHIC STATE: ARIZONA      MERIDIAN: 14      TOWNSHIP: 4-0N      RANGE: 21-0W

SEC	SUBDIVISION	NTR	X-REFERENCE	NUMBER	TYPE	DISPOSITION	ACRES	PROPRIETOR	INTEREST	RELATIONSHIP
		14	9-0S	14-0E						
		14	9-0S	15-0E						
		14	12-0S	19-0E						
		14	13-0S	23-0E						
		14	13-0S	27-0E						
		14	13-0S	28-0E						
		14	13-0S	29-0E						
		14	13-0S	30-0E						
		14	13-0S	31-0E						
		14	13-0S	32-0E						
36	SW	14	1-0N	4-0W	CASE: AZA	022287		SPRINT COMMUNICATION	0.00000%	BILLEE
		14	2-0N	5-0W	TYPE: 286203	ROW-TEL & TELEG, FL		US SPRINT COMM CO	100.00000%	HOLDER
		14	2-0N	7-0W	DISP: AUTHORIZED	01/17/90				
		14	2-0N	8-0W	ACRS: 00101.970					
		14	3-0N	13-0W						
		14	3-0N	14-0W						
		14	3-0N	15-0W						
		14	3-0N	21-0W						
		14	3-0N	22-0W						
		14	4-0N	15-0W						
		14	4-0N	16-0W						
		14	4-0N	17-0W						
		14	4-0N	18-0W						
		14	4-0N	19-0W						
		14	4-0N	20-0W						
		14	13-0S	28-0E						
		14	13-0S	29-0E						
		14	13-0S	30-0E						
		14	13-0S	31-0E						
		14	14-0S	31-0E						
		14	14-0S	32-0E						
		14	16-0S	22-0E						
		14	17-0S	20-0E						
33	SESE PART	14	3-0N	21-0W	CASE: AZA	022867		AZ HWY	100.00000%	PERMITTEE
34	SESE				TYPE: 362113	FREE USE-ALL-GOVT				
35	SWSW				DISP: AUTHORIZED	12/22/87				
					ACRS: 00095.000					
25	PORTION				CASE: AZA	023039		BULLDOG RESOURCES	100.00000%	OPERATOR
26	POR OF NE				TYPE: 380913	SURFACE MGT-NOTICE		PATCH DAN	0.00000%	CLAIMANT
					DISP: AUTHORIZED	11/27/87				
					ACRS: 00001.000					
34	SESE				CASE: AZA	023051		HODGE CONSTR CO	100.00000%	PERMITTEE
35	SWSW				TYPE: 361113	NEGOTIATED SALES-AL				
					DISP: CLOSED	05/25/95				
					ACRS: 00080.000					

GEOGRAPHIC STATE: ARIZONA      MERIDIAN: 14      TOWNSHIP: 4-0N      RANGE: 21-0W

SEC	SUBDIVISION	MIR	X-REFERENCE	NUMBER/TYPE/DISPOSITION/ACRES	PROPRIETOR/INTEREST/RELATIONSHIP
36	M&B	14	1-0N 8-0W	CASE: AZA 023095	PACIFIC TX PIPELINE 100.00000% HOLDER
		14	1-0N 9-0W	TYPE: 288100 ROW-0&S PIPELINES	
		14	1-0N 10-0W	DISP: AUTHORIZED 05/23/86	
		14	1-0S 6-0W	ACRS: 00360.000	
		14	1-0S 7-0W		
		14	1-0S 8-0W		
		14	2-0N 10-0W		
		14	2-0N 11-0W		
		14	2-0N 12-0W		
		14	2-0N 13-0W		
		14	2-0S 2-0W		
		14	2-0S 3-0W		
		14	2-0S 4-0W		
		14	2-0S 5-0W		
		14	2-0S 6-0W		
		14	3-0N 13-0W		
		14	3-0N 14-0W		
		14	3-0N 15-0W		
		14	3-0N 16-0W		
		14	3-0N 21-0W		
		14	3-0N 22-0W		
		14	3-0S 1-0W		
		14	3-0S 2-0W		
		14	4-0N 16-0W		
		14	4-0N 17-0W		
		14	4-0N 18-0W		
		14	4-0N 19-0W		
		14	4-0N 20-0W		
		14	4-0S 1-0E		
		14	4-0S 1-0W		
		14	5-0S 1-0E		
		14	5-0S 2-0E		
		14	5-0S 3-0E		
		14	6-0S 2-0E		
		14	6-0S 3-0E		
		14	6-0S 4-0E		
		14	6-0S 5-0E		
		14	6-0S 6-0E		
		14	6-0S 7-0E		
		14	6-0S 8-0E		
		14	6-0S 9-0E		
		14	6-0S 10-0E		
		14	7-0S 10-0E		
		14	7-0S 11-0E		
		14	7-0S 12-0E		
		14	8-0S 12-0E		
		14	8-0S 13-0E		
		14	8-0S 14-0E		
		14	9-0S 14-0E		

GEOGRAPHIC STATE: ARIZONA MERIDIAN: 14 TOWNSHIP: 4-0N RANGE: 21-0W

SEC	SUBDIVISION	NER. X-REFERENCE	NUMBER/TYPE/DISPOSITION/ACRES	PROPRIETOR/INTEREST/RELATIONSHIP
		14 9-0S 15-0E		
		14 12-0S 19-0E		
		14 13-0S 23-0E		
		14 13-0S 27-0E		
		14 13-0S 28-0E		
		14 13-0S 29-0E		
		14 13-0S 30-0E		
		14 13-0S 31-0E		
		14 13-0S 32-0E		
19	LOT 1		CASE: AZA 023276 TYPE: 292803 UNAUTHORIZED OCCUPA DISP: PENDING 04/21/88 ACRS: 00001.000	PADEN RAY A 100.00000Z PARTY-IN-INTE
23	SE	14 4-0N 20-0W	CASE: AZA 023284 TYPE: 380913 SURFACE MGT-NOTICE DISP: CLOSED 07/28/93 ACRS: 00002.000	BREAKWATER RESOURCES 100.00000Z OPERATOR HELMICK PAUL 0.00000Z CLAIMANT PATCH DAN 0.00000Z CLAIMANT
24	SW			
25	NE			
23	SE		CASE: AZA 0232840 TYPE: 380913 SURFACE MGT-NOTICE DISP: PENDING 09/04/96 ACRS: 00001.000	PATCH DAN 100.00000Z CLAIMANT
21	PORTION OF ALL	14 3-0N 21-0W	CASE: AZA 023285 TYPE: 380913 SURFACE MGT-NOTICE <u>DISP: AUTHORIZED 04/27/88</u> ACRS: 00005.000	FULLER JAY 0.00000Z CLAIMANT VICKERY JOHN 100.00000Z OPERATOR
22	PORTION OF N2			
27	PORTION OF ALL			
34	PORTION OF ALL			
35	PORTION OF S2			
34	SESE		CASE: AZA 023286 TYPE: 362113 FREE USE-ALL-GOVT DISP: CLOSED 11/11/88 ACRS: 00095.000	LA PAZ CO PUB WORKS 100.00000Z APPLICANT
35	SNSW			
20	NWSWNW		CASE: AZA 023498 TYPE: 361113 NEGOTIATES SALES-AL DISP: AUTHORIZED 03/09/89 ACRS: 00010.000	MASSEY SAND & ROCK 100.00000Z PERMITTEE
22	NE		CASE: AZA 023662 TYPE: 380913 SURFACE MGT-NOTICE DISP: AUTHORIZED 01/18/89 ACRS: 00005.000	FULLER JAY 100.00000Z OPERATOR FULLER JAY 0.00000Z CLAIMANT

GEOGRAPHIC STATE: ARIZONA      MERIDIAN: 14      TOWNSHIP: 4-0N      RANGE: 21-0W

SEC	SUBDIVISION	MTL X-REFERENCE	NUMBER/TYPE/DISPOSITION/ACRES	PROPRIETOR/INTEREST/RELATIONSHIP
34	SESE		CASE: AZA 023981	TED'S TRUCK CENTER 100.00000% PERMITTEE
35	SWSW		TYPE: 361113 NEGOTIATED SALES-AL DISP: CLOSED 03/13/92 ACRS: 00040.000	
26	NW		CASE: AZA 024224	BLM YUMA FO 0.00000% OFFICE OF REC
			TYPE: 380913 SURFACE MGT-NOTICE DISP: AUTHORIZED 04/18/95 ACRS: 00005.000	FLETCHER CHARLES 100.00000% OPERATOR FLETCHER CHARLES 0.00000% CLAIMANT
26	NE		CASE: AZA 0242240	FLETCHER CHARLES 100.00000% CLAIMANT
			TYPE: 380913 SURFACE MGT-NOTICE DISP: PENDING 10/15/96 ACRS: 00001.000	
34	SESE		CASE: AZA 024799	PALO VERDE IRRIGATIO 100.00000% PERMITTEE
35	SWSW		TYPE: 362113 FREE USE-ALL-GOVT DISP: AUTHORIZED 10/19/90 ACRS: 00001.000	
25	POR		CASE: AZA 024817	BROCK MARVIN A 0.00000% CLAIMANT
35	POR		TYPE: 380913 SURFACE MGT-NOTICE	BROCK LOUISE 0.00000% CLAIMANT
36	W2		DISP: AUTHORIZED 08/23/84 ACRS: 00001.000	W&F PROPERTIES INC 100.00000% OPERATOR
25	S2	14 4-0N 20-0W	CASE: AZA 024822	MONTGOMERY GRANDY 100.00000% OPERATOR
26	S2		TYPE: 380913 SURFACE MGT-NOTICE	PATCH DAN 0.00000% CLAIMANT
33	POR		DISP: AUTHORIZED 12/12/91 ACRS: 00004.000	
34	SESE		CASE: AZA 024876	CRAWFORD ASSOCIATES 100.00000% APPLICANT
35	SWSW		TYPE: 361113 NEGOTIATED SALES-AL DISP: PENDING 10/18/90 ACRS: 00080.000	
020	NLSWNW, NWSENW, S2SENW		CASE: AZA 025253	GRANITE CONSTR CO 100.00000% PERMITTEE
			TYPE: 361313 MIN MAT SALE-COMP-A DISP: AUTHORIZED 06/16/92 ACRS: 00040.000	
21	W2		CASE: AZA 026509	BLM YUMA FO 0.00000% OFFICE OF REC
22	E2		TYPE: 361113 NEGOTIATED SALES-AL DISP: PENDING 03/09/92 ACRS: 00040.000	EDSTROM CONSTRUCTION 100.00000% APPLICANT

GEOGRAPHIC STATE: ARIZONA MERIDIAN: 14 TOWNSHIP: 4-0N RANGE: 21-0W

SEC	SUBDIVISION	NTR X-REFERENCE	NUMBER/TYPE/DISPOSITION/ACRES	PROPRIETOR/INTEREST/RELATIONSHIP
23	SE		CASE: AZA 026538 TYPE: 380913 SURFACE MGT-NOTICE DISP: CLOSED 09/24/94 ACRS: 00005.000	BLM YUMA FO 0.00000% OFFICE OF REC ORD GRANDE MINING CO 100.00000% OPERATOR
19	NE, N2NW		CASE: AZA 026908 TYPE: 287001 ROW-WATER FACILITY DISP: AUTHORIZED 06/15/97 ACRS: 00001.653	GRANITE CONSTR CO 100.00000% HOLDER/BILLEE
19	N2NE NE, W2NE, S2SE NE		CASE: AZA 027046 TYPE: 362113 FREE USE-ALL-GOVT DISP: PENDING 07/27/93 ACRS: 00120.000	BR YUMA AREA OFFICE 100.00000% APPLICANT
21	SESE		CASE: AZA 027047 TYPE: 362113 FREE USE-ALL-GOVT DISP: PENDING 07/27/93 ACRS: 00080.000	BR YUMA AREA OFFICE 100.00000% APPLICANT
22	SWSW			
23	SE		CASE: AZA 027060 TYPE: 380913 SURFACE MGT-NOTICE DISP: AUTHORIZED 11/30/83 ACRS: 00000.500	AMOCO MINERALS CO 100.00000% OPERATOR PATCH DAN 0.00000% CLAIMANT
25	NW			
26	NE			
21	SESE		CASE: AZA 027268 TYPE: 361113 NEGOTIATED SALES-AL DISP: PENDING 10/01/92 ACRS: 00001.000	BLM YUMA FO 0.00000% OFFICE OF REC GRANITE CONSTR CO 100.00000% APPLICANT
22	SWSW			
34	SESE		CASE: AZA 027763 TYPE: 361113 NEGOTIATED SALES-AL DISP: CLOSED 07/28/93 ACRS: 00001.000	BLM YUMA FO 0.00000% OFFICE OF REC RAMSEY HOLLIS 100.00000% PERMITTEE
35	SWSW			
34	NESE		CASE: AZA 028096 TYPE: 380913 SURFACE MGT-NOTICE DISP: CLOSED 07/16/96 ACRS: 00004.900	BLM YUMA FO 0.00000% OFFICE OF REC BROCK TED 50.00000% OPERATOR BROCK GAE 50.00000% OPERATOR
35	S2S2			
33	SE		CASE: AZA 028099 TYPE: 380913 SURFACE MGT-NOTICE DISP: AUTHORIZED 08/31/93 ACRS: 00004.900	BLM YUMA FO 0.00000% OFFICE OF REC SCHMIDT WELLER 100.00000% OPERATOR SCHMIDT WELLER 0.00000% CLAIMANT



GEOGRAPHIC STATE: ARIZONA      MERIDIAN: 14      TOWNSHIP: 4-0N      RANGE: 21-0W

SEC	SUBDIVISION	NTR_X-REFERENCE	NUMBER/TYPE/DISPOSITION/ACRES	PROPRIETOR/INTEREST/RELATIONSHIP
21	SE		CASE: AZA 028100 TYPE: 380913 SURFACE MGT-NOTICE DISP: AUTHORIZED 08/31/93 ACRS: 00004.900	BLN YUMA FO 0.00000% OFFICE OF REC RONEY RONALD E 100.00000% OPERATOR RONEY RONALD E 0.00000% CLAIMANT
34	SESE		CASE: AZA 028205	BLN YUMA FO 0.00000% OFFICE OF REC
35	SNSW		TYPE: 361113 NEGOTIATES SALES-AL DISP: PENDING 12/13/92 ACRS: 00001.000	
36	W2		CASE: AZA 028275 TYPE: 380913 SURFACE MGT-NOTICE DISP: AUTHORIZED 12/02/93 ACRS: 00001.000	BLN YUMA FO 0.00000% OFFICE OF REC KING MIN TESTING LAB 100.00000% OPERATOR SCHLIEKELMAN JOHN D 0.00000% CLAIMANT
36	NW		CASE: AZA 028438 TYPE: 292803 UNAUTHORIZED OCCUPA DISP: PENDING 02/04/90 ACRS: 00001.000	SCHLIEKELMAN JOHN D 50.00000% PARTY-IN-INTE
23	SE		CASE: AZA 028439 TYPE: 292803 UNAUTHORIZED OCCUPA DISP: PENDING 06/09/90 ACRS: 00001.000	BLN YUMA FO 0.00000% OFFICE OF REC UNKNOWN 100.00000% PARTY-IN-INTE
26	NW		CASE: AZA 028440 TYPE: 292803 UNAUTHORIZED OCCUPA DISP: PENDING 04/09/90 ACRS: 00001.000	BLN YUMA FO 0.00000% OFFICE OF REC BRANDT FRED 100.00000% PARTY-IN-INTE
23	SESW		CASE: AZA 028441 TYPE: 292803 UNAUTHORIZED OCCUPA DISP: PENDING 06/09/90 ACRS: 00001.000	BLN YUMA FO 0.00000% OFFICE OF REC BROUGHTON RONALD 50.00000% PARTY-IN-INTE BROUGHTON WILLIAM 50.00000% PARTY-IN-INTE
26	NW		CASE: AZA 028442 TYPE: 292803 UNAUTHORIZED OCCUPA DISP: PENDING 04/09/90 ACRS: 00001.000	BLN YUMA FO 0.00000% OFFICE OF REC UNKNOWN 100.00000% PARTY-IN-INTE
26	SWNW		CASE: AZA 028443 TYPE: 292803 UNAUTHORIZED OCCUPA DISP: PENDING 04/09/90 ACRS: 00001.000	BLN YUMA FO 0.00000% OFFICE OF REC UNKNOWN 100.00000% PARTY-IN-INTE

GEOGRAPHIC STATE: ARIZONA      MERIDIAN: 14      TOWNSHIP: 4-0N      RANGE: 21-0W

SEC	SUBDIVISION	NTR. X-REFERENCE	NUMBER/TYPE/DISPOSITION/ACRES	PROPRIETOR/INTEREST/RELATIONSHIP
22	SENE		CASE: AZA 028519 TYPE: 292803 UNAUTHORIZED OCCUPA DISP: PENDING 12/16/93 ACRS: 00001.000	BLM YUMA FO 0.00000% OFFICE OF REC UNKNOWN 100.00000% PARTY-IN-INT
23	NESENE		CASE: AZA 028520 TYPE: 292803 UNAUTHORIZED OCCUPA DISP: PENDING 12/16/93 ACRS: 00001.000	BLM YUMA FO 0.00000% OFFICE OF REC UNKNOWN 100.00000% PARTY-IN-INT
28 33	NE, NW, SW, SE N2		CASE: AZA 028578 TYPE: 380913 SURFACE MGT-NOTICE DISP: AUTHORIZED 05/06/94 ACRS: 00003.000	BLM YUMA FO 0.00000% OFFICE OF REC CARTER LAUREN W 50.00000% OPERATOR CARTER LAUREN W 0.00000% CLAIMANT CLINE STEPHEN 50.00000% OPERATOR CLINE STEPHEN 0.00000% CLAIMANT
26	NE		CASE: AZA 028753 TYPE: 380913 SURFACE MGT-NOTICE DISP: CLOSED 08/18/94 ACRS: 00020.660	BLM YUMA FO 0.00000% OFFICE OF REC
26	SE		CASE: AZA 029075 TYPE: 380913 SURFACE MGT-NOTICE DISP: CLOSED 07/28/95 ACRS: 00004.990	BLM YUMA FO 0.00000% OFFICE OF REC HOWELL MICHAEL G 100.00000% OPERATOR HOWELL MICHAEL G 0.00000% CLAIMANT
25 36	S2 W2NE, NW, SW		CASE: AZA 029124 TYPE: 380913 SURFACE MGT-NOTICE DISP: CLOSED 08/15/95 ACRS: 00004.990	BROCK MARVIN A 0.00000% CLAIMANT BROCK LOUISE 0.00000% CLAIMANT HOWELL MICHAEL G 100.00000% OPERATOR
23	SE		CASE: AZA 029154 TYPE: 380913 SURFACE MGT-NOTICE DISP: AUTHORIZED 06/17/95 ACRS: 00004.250	AZ GOLD MINE INC 0.00000% CLAIMANT BLM YUMA FO 0.00000% OFFICE OF REC MONTGOMERY B 100.00000% OPERATOR
36	NW		CASE: AZA 029155 TYPE: 380913 SURFACE MGT-NOTICE DISP: AUTHORIZED 06/15/95 ACRS: 00004.900	MONTGOMERY BEN 100.00000% OPERATOR MONTGOMERY BEN 0.00000% CLAIMANT
25 36	S2NW SW		CASE: AZA 029155 TYPE: 380913 SURFACE MGT-NOTICE DISP: PENDING 10/07/96 ACRS: 00001.000	MONTGOMERY BEN 100.00000% CLAIMANT

GEOGRAPHIC STATE: ARIZONA      MERIDIAN: 14      TOWNSHIP: 4-0N      RANGE: 21-0W

SEC	SUBDIVISION	MIR X-REFERENCE	NUMBER/TYPE/DISPOSITION/ACRES	PROPRIETOR/INTEREST/RELATIONSHIP
25	NENWSWSE	14 4-0N 20-0W	CASE: AZA 029524 TYPE: 380913 SURFACE NGT-NOTICE DISP: AUTHORIZED 01/27/97 ACRS: 00005.000	HENDERSON GERALD 100.00000% OPERATOR
36	NENWSWSE			
23	NE		CASE: AZA 029642 TYPE: 380913 SURFACE NGT-NOTICE DISP: AUTHORIZED 05/29/96 ACRS: 00004.999	GIBBONS WRALSIE L 100.00000% OPERATOR GIBBONS WRALSIE L 0.00000% CLAIMANT
35	S2SW		CASE: AZA 029781 TYPE: 380913 SURFACE NGT-NOTICE DISP: CLOSED 09/25/96 ACRS: 00004.999	LIVINGSTON VICTOR 100.00000% OPERATOR LIVINGSTON VICTOR 0.00000% CLAIMANT
23	S2		CASE: AZA 0298260 TYPE: 380913 SURFACE NGT-NOTICE DISP: PENDING 09/25/96 ACRS: 00001.000	CLARK LEONARD 100.00000% CLAIMANT
26	N2			
26	NWSW		CASE: AZA 030037 TYPE: 380913 SURFACE NGT-NOTICE DISP: AUTHORIZED 02/12/97 ACRS: 00005.000	BACHELDER HAROLD L 0.00000% CLAIMANT BACHELDER JUANITA R 0.00000% CLAIMANT RAY LUCILLE AFTON 0.00000% CLAIMANT TERRY MARJORIE 0.00000% CLAIMANT TERRY JESS 0.00000% CLAIMANT WYMAN C R LYNN 0.00000% CLAIMANT WYMAN DOROTHY L 0.00000% CLAIMANT WYMAN DAVID E 50.00000% OPERATOR WYMAN DAVID E 0.00000% CLAIMANT WYMAN BARBARA A 50.00000% OPERATOR WYMAN BARBARA A 0.00000% CLAIMANT
23	SW		CASE: AZA 030066 TYPE: 380913 SURFACE NGT-NOTICE DISP: AUTHORIZED 04/05/97 ACRS: 00004.999	ANDERSON JIM 0.00000% CLAIMANT ANDERSON ARLINE 0.00000% CLAIMANT HUFF NELDON 100.00000% OPERATOR HUFF NELDON 0.00000% CLAIMANT HUFF ANNETTE 0.00000% CLAIMANT
23	NE		CASE: AZA 030067 TYPE: 380913 SURFACE NGT-NOTICE DISP: AUTHORIZED 03/12/97 ACRS: 00004.999	ALEXANDER JIM 0.00000% CLAIMANT BRAUCHT JACK 0.00000% CLAIMANT FINLAY JAY 100.00000% OPERATOR FINLAY JAY 0.00000% CLAIMANT JACKSON TAMMY 0.00000% CLAIMANT MOLLOY SCOTT 0.00000% CLAIMANT MYER DENNIS 0.00000% CLAIMANT NULPH HAROLD 0.00000% CLAIMANT STOKES TERRY 0.00000% CLAIMANT
24	NW			

GEOGRAPHIC STATE: ARIZONA MERIDIAN: 14 TOWNSHIP: 4-0N RANGE: 21-0W

SEC	SUBDIVISION	MIR X-REFERENCE	NUMBER/TYPE/DISPOSITION/ACRES	PROPRIETOR/INTEREST/RELATIONSHIP
34	SESESE		CASE: AZA 030296	HODGE CONSTR CO 100.00000% PERMITTEE
35	SWSWSW		TYPE: 361113 NEGOTIATES SALES-AL DISP: AUTHORIZED 07/01/97 ACRS: 00020.000	
34	SESE		CASE: AZA 030359	BR YUMA AREA OFFICE 100.00000% APPLICANT
35	SWSW		TYPE: 362113 FREE USE-ALL-GOVT DISP: PENDING 09/08/97 ACRS: 00010.000	
36	SW	14 2-0N 16-0W	CASE: AZAR 0003819	EL PASO NATURAL GAS 100.00000% HOLDER/BILLEE
		14 2-0N 17-0W	TYPE: 288100 ROW-O&G PIPELINES	
		14 2-0N 18-0W	DISP: AUTHORIZED 11/04/64	
		14 3-0N 18-0W	ACRS: 00250.670	
		14 3-0N 19-0W		
		14 3-0N 20-0W		
		14 3-0N 21-0W		
		14 3-0N 22-0W		
		14 4-0N 20-0W		
35	SESESE	14 3-0N 21-0W	CASE: AZAR 0027681	AZ HWY 100.00000% HOLDER
36	SWSW, NWSESW, SWNE5W	14 4-0N 20-0W	TYPE: 282105 FED AID HIGHWAY (SE DISP: AUTHORIZED 10/07/60 ACRS: 00001.000	
3	S2S2		CASE: AZAR 0031213	BR REGIONAL OFFICE 100.00000% PERMITTEE
			TYPE: 362113 FREE USE-ALL-GOVT DISP: CLOSED 04/03/67 ACRS: 00001.000	
35	S2SE		CASE: AZAR 0033227	BR REGIONAL OFFICE 100.00000% PERMITTEE
			TYPE: 362113 FREE USE-ALL-GOVT DISP: CLOSED 01/30/74 ACRS: 00001.000	
36	SW, SENW	14 3-0N 21-0W	CASE: AZPHX 0079556	LA PAZ CNTY BD SUPV 100.00000% HOLDER
		14 3-0N 22-0W	TYPE: 281001 ROW-ROADS DISP: AUTHORIZED 04/17/43 ACRS: 00006.820	
36	NE5W, S2SW, NENW	14 2-0N 10-0W	CASE: AZPHX 0083225	EL PASO NATURAL GAS 100.00000% HOLDER/BILLEE
		14 2-0N 11-0W	TYPE: 288100 ROW-O&G PIPELINES	
		14 2-0N 12-0W	DISP: AUTHORIZED 11/04/64	
		14 2-0N 13-0W	ACRS: 00438.303	
		14 2-0N 14-0W		
		14 2-0N 15-0W		
		14 2-0N 17-0W		
		14 2-0N 18-0W		
		14 3-0N 18-0W		

GEOGRAPHIC STATE: ARIZONA      MERIDIAN: 14      TOWNSHIP: 4-0N      RANGE: 21-0W

SEC	SUBDIVISION	MTN	X-REFERENCE	NUMBER	TYPE	DISPOSITION	ACRES	PROPRIETOR	INTEREST	RELATIONSHIP
		14	3-0N	19-0W						
		14	3-0N	20-0W						
		14	3-0N	21-0W						
		14	3-0N	22-0W						
		14	4-0N	20-0W						
36	SW	14	3-0N	11-0W	CASE:	AZPHX 0083392		AMERICAN TEL & TEL	100.00000%	HOLDER/BILLEE
		14	3-0N	21-0W	TYPE:	286203 ROW-TEL & TELEG, FL				
		14	3-0N	22-0W	DISP:	AUTHORIZED 03/12/85				
		14	4-0N	12-0W	ACRS:	00193.570				
		14	4-0N	14-0W						
		14	4-0N	16-0W						
		14	4-0N	17-0W						
		14	4-0N	18-0W						
		14	4-0N	19-0W						
		14	4-0N	20-0W						
		14	5-0N	12-0W						
		14	5-0N	13-0W						
		14	5-0N	14-0W						
35	S2SE	14	3-0N	21-0W	CASE:	AZPHX 0083767		AZ SHWY	100.00000%	HOLDER
					TYPE:	282105 FED AID HIGHWAY (SE				
					DISP:	AUTHORIZED 07/29/47				
					ACRS:	00052.800				
36	W2				CASE:	AZPHX 0083776		AZ SHWY	100.00000%	HOLDER
					TYPE:	282105 FED AID HIGHWAY (SE				
					DISP:	AUTHORIZED 07/03/47				
					ACRS:	00032.140				
*19	N&B	14	5-0N	21-0W	CASE:	AZPHX 0086679		CONTL TEL CO OF CA	100.00000%	HOLDER
*20	N&B	14	6-0N	21-0W	TYPE:	286202 ROW-TELEPHONE-TELEG				
*30	N&B	14	7-0N	20-0W	DISP:	AUTHORIZED 11/08/07				
*31	N&B	14	7-0N	21-0W	ACRS:	00001.000				
		14	8-0N	19-0W						
		14	8-0N	20-0W						
		14	8-0N	21-0W						
		14	9-0N	19-0W						
		14	9-0N	20-0W						
		14	10-0N	19-0W						

\* = REJECTED/SEGREGATED/ASSIGNED-OUT

CASE TYPE: ALL      DISPO: ALL

14      4-0N      21-0W